

Jebel Khalid 2000 ✓

Field Record Book

Name.....	KERRIE GRANT		
Trenches.....	AREA C TRENCH 4		
	JKC T4	JKB T2	JKB T3
Dates.....	24/4/00	02/5/00	15/5/00
	↑ CLOSED 02/5/00	↓ CLOSED 15/5/00	↓ CLOSED 30/5/00

ADVICE to TRENCH SUPERVISORS

1. Take a **new page** for each day. (Each day may take several pages).
2. Draw a **scale plan** of the trench **each day** on the graph paper (essential), with North at the top (if this is not convenient, mark North direction clearly).
Mark depth from surface at the beginning of each day, at designated points.
When starting a square, this plan may be nearly empty but draw it all the same and mark in emerging tumble.
3. Draw arrows on your plan to indicate **direction** in which you are excavating.
4. Every time you designate a new context, (on the occasion of a new spit, a new feature, a new soil colour) fill in the **Context Record Sheet** for that trench, as well as describing it in your report. Store the accumulated context record sheets in the plastic sleeve in your record book.
5. **Structures** . Measure carefully any structure (wall, doorway, threshold, ovens, pit, any large dressed stones or columns) and record exact location, height, width in your report as well as on the scale plan.
6. **Floors** - marked by very hard tough surface or layer of white crushed limestone. May be softer adjacent to wall. Record thickness of floor, if we decide to dig through it.
If your floor is particularly good, collect a few bags of surface material - there may be seeds.
7. **Objects**. e.g. glass, figurine or lamp fragments, metal, stucco, loomweights, spindle whorls, beads, graffito-ed sherds, coins, gold jewellery (some hope). Mark in the location and depth of any objects clearly and accurately. If necessary, draw another sketch plan as the day progresses. A quick sketch of the object in the report would be helpful, if it is too mysterious to name e.g. Mattie's metal blobs.
8. **Pottery**: label bags clearly in waterproof pen, with one label inside the bag and one outside. **Record daily the number of bags per context** . Be very careful to separate pottery from different contexts.
It is absolutely essential to double-bag the pottery. A broken bag of pottery without context is useless. *↖ double label.*
9. **Bone**: Collect all bone and label as for pottery. Record number of bags per context daily.
10. **Charcoal**: Collect all charcoal and label as for pottery. Record number of bags per context daily.
11. **Tile**: it is important to record the location and amount of tile.
12. **Very important**: at the completion of a trench, draw to scale:
 - i Draw a section of the exposed baulk, with details of stratigraphy clearly marked.
 - ii Draw a top plan of the completed trench, with contexts clearly marked.
 - iii Write a short summary with your interpretation of the trench.

Trench... C/4 Initials... KG Date... 25/4/00 Page... 2
 Locus... 1 Spit... 2 Locus... 1 Spit... 3 Feature/s.....

	No. of bags	Cont	Cont
Pottery	1	1/2	1/3
Bone			
Charcoal			
Other (Tile)			
Photos bw			
Photos col.			

No.	Object	Cont	Cont

Context

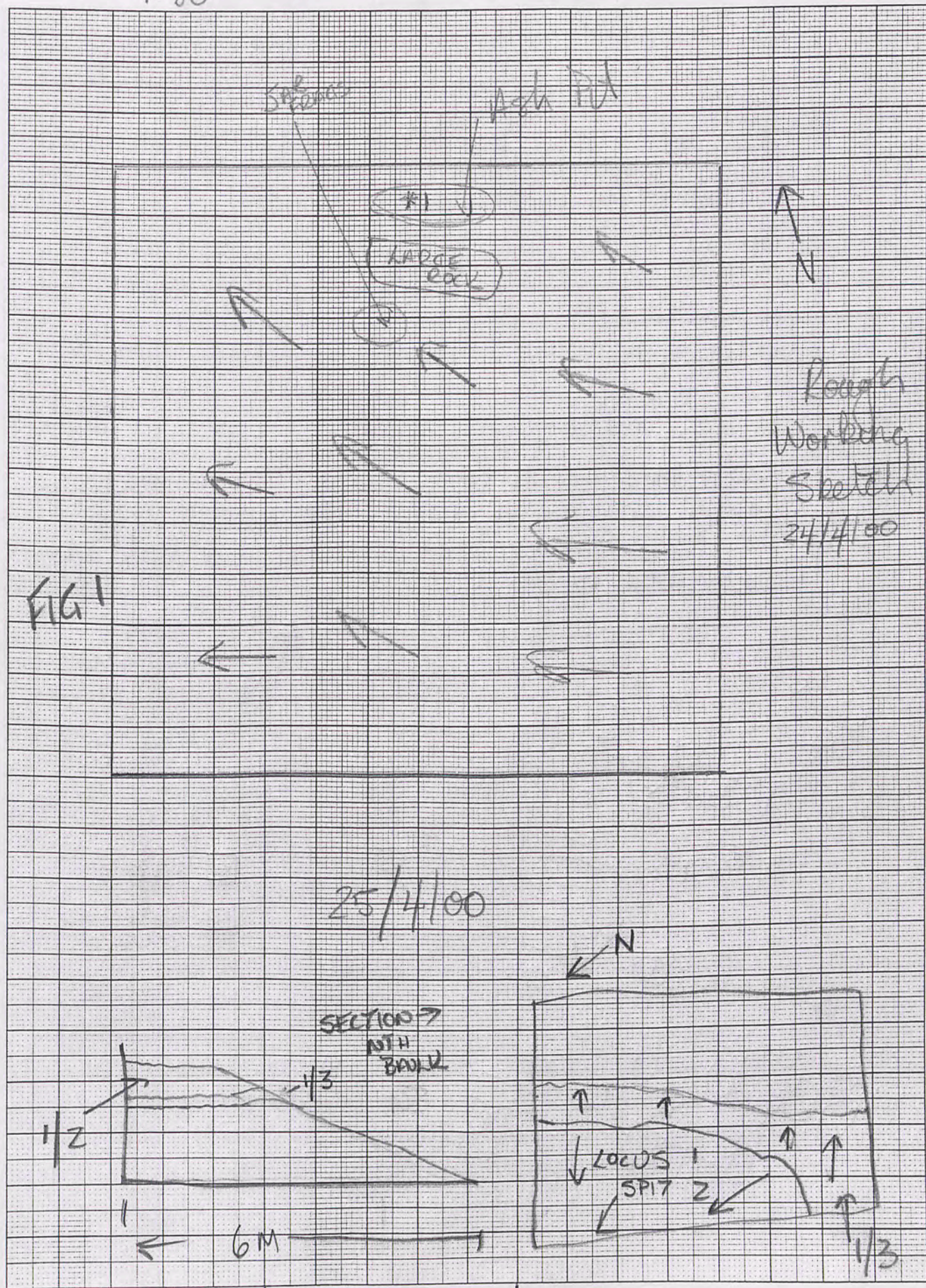
Report

1/2	TOOK OUT N/W CORNER ABOUT 10 CMS (see working sketch). MINIMAL POTTERY CAME ACROSS MUD PACKED SURFACE. POTTERY SHELDs SPARSELY DISTRIBUTED IMBEDDED IN TACK. MUD PACKED FLOOR 20 CMS DEPTH AT WEST BUNK SEE FIG 1
1/3	SURFACE CLEANING BRUSHED BACK FROM WEST BUNK, UNCOVERING LARGE AREA OF MUD PACKED SURFACE IN N/W CORNER. SPARSE ROCKS + IMBEDDED POTTERY SHELDs. SEE FIG 1

TRENCH C/4
6x6 m.

1mm Squares

1:50



Trench C/4 Initials KG Date 26/4/00 Page 4
 Locus 4 Spit 1 Locus 2 Spit 2 Feature/s.....

	No. of bags	Cont	Cont
Pottery	3	4/1	2/2
Bone	2	2/2	4/1
Charcoal			
Other (Tile)			
Photos bw			
Photos col.			

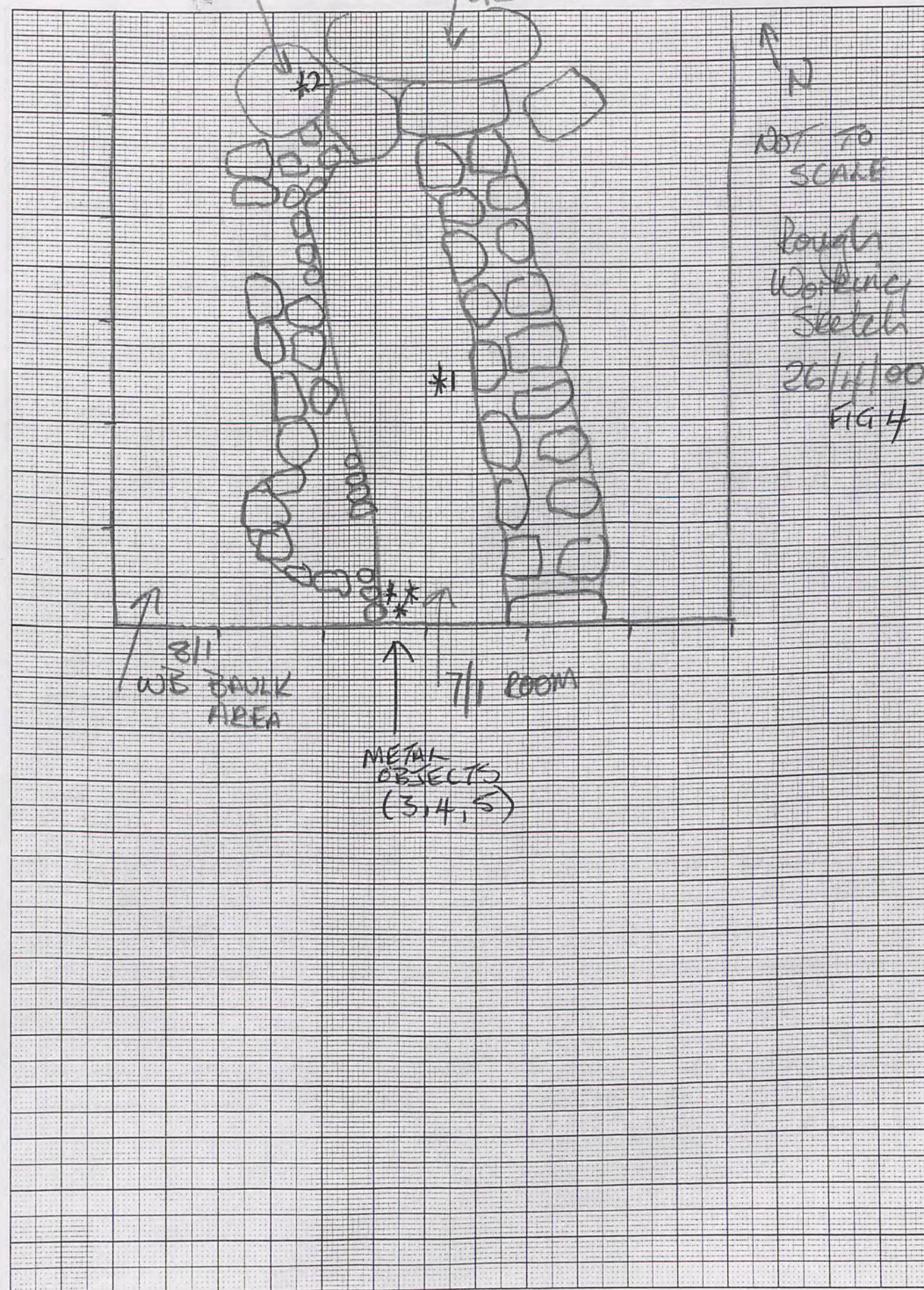
No.	Object	Cont	Cont
1	COIN?	4/1	
2	WORKED STONE	2/2	
3	METAL CHIP	5/1	
4	METAL RING	5/1	
5	METAL RING 1/2	5/1	

ROCK
ROCK

Context Report

4/1	REMOVAL OF MUD PACKED SURFACE NOT MUCH POTTERY A LINE OF STONES REMOVED FROM CENTER (RUNNING EAST → WEST) SMALL AMOUNT OF BONE, VERY 'UNINTERESTING' AREA. SEE FIG 4
5/1	GENERAL CLEAN ENCLOSED AREA COVERING BOTH WALLS + INTERNAL AREA. POTTERY DUMP
* OB 1, 3, 4, 5	AREA 3/1 WAS WITHIN THIS AREA. 'ROOM' AREA NOW 7/1 COIN? / METAL OBS FOUND HERE SEE FIG 4
2/2	CONTINUED REMOVAL FROM ASH PIT SMALL AMOUNTS OF POTTERY / BONE. JUST GENERAL CLEANUP DOWN TO STONE/RUBBLE PACKED BOTTOM. ORANGY TINGE TO SOIL VERY DISTINCTIVE. SEE FIG 4

1mm Squares



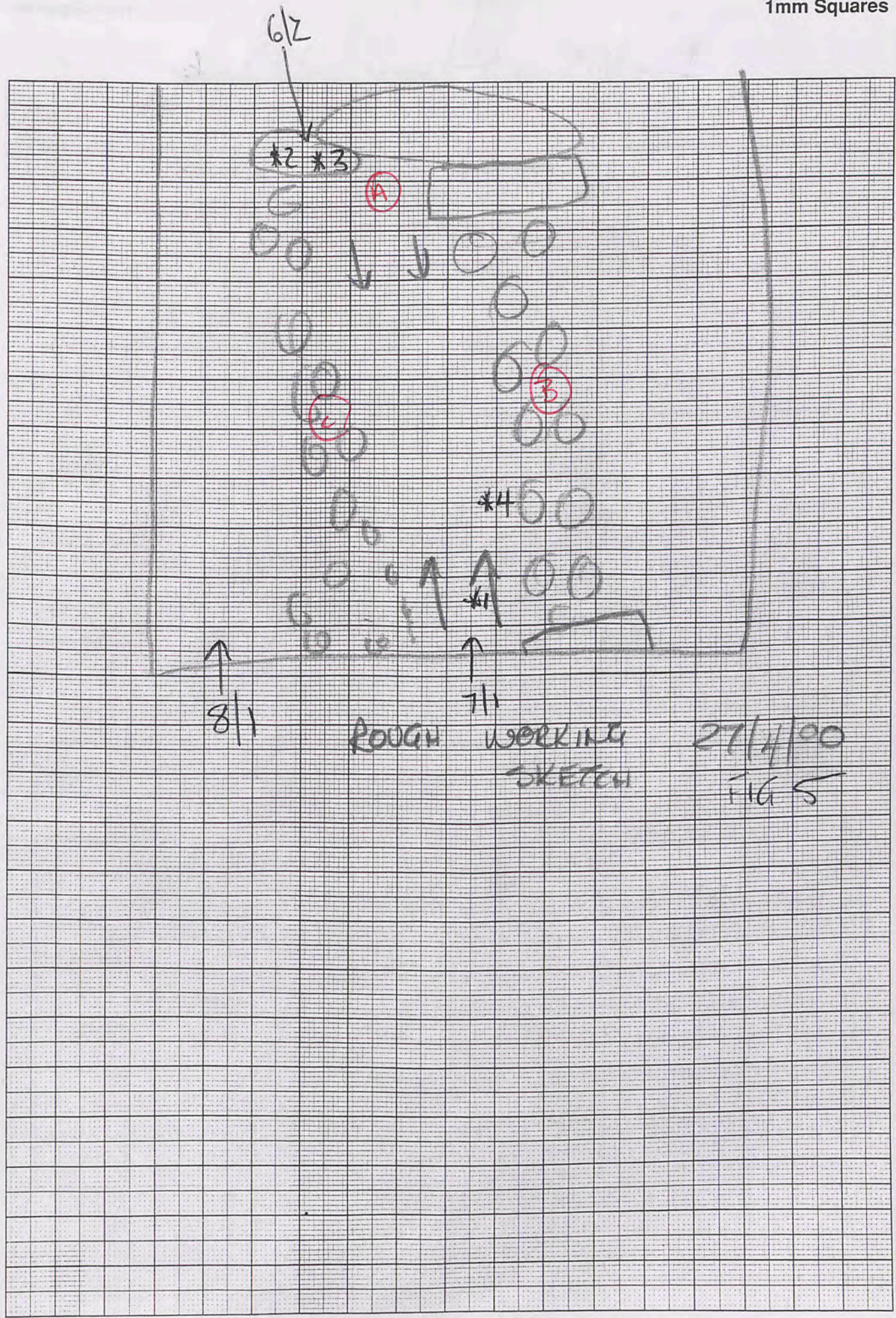
Trench 44 Initials KG Date 27/4/00 Page 6
 Locus 7 Spit 1 Locus 8 Spit 1 Feature/s.....

	No. of bags	Cont	Cont
Pottery	111	7/1	8/1
Bone	111	7/1	8/1
Charcoal			
Other (Tile)			
Photos bw			
Photos col.			

No.	Object	Cont	Cont
1	GLASS SHAG	7/1	00. 078
2	METAL NAIL	6/2	Rock!
3	LAMP FRAG	6/2	00. 097
4	FIG. FRAG		00. 112
5	LAMP FRAG		00. 275
6	METAL	7/1	
7	LAMP FRAG	7/1	

Context	Report
7/1	"ROOM" SOME POTTERY , DEFINITE ASH LIGHT GREY COLOUR * GLASS IN STA AREA OF 'ROOM'
8/1	WEST BULK AREA VERY LOOSE RUBBLE-POTTERY SHEERDS (SMALL) + SMALL STONES. YELLOW BROWN IN COLOUR. POTTERY + BONE FOUND. CONSISTENT THRU-OUT.
6/2	SM ASH PIT. FURTHER REMOVAL LARGE AMOUNT OF POTTERY FOR AREA. * METAL NAIL FOUND * LAMP FRAG.

1mm Squares

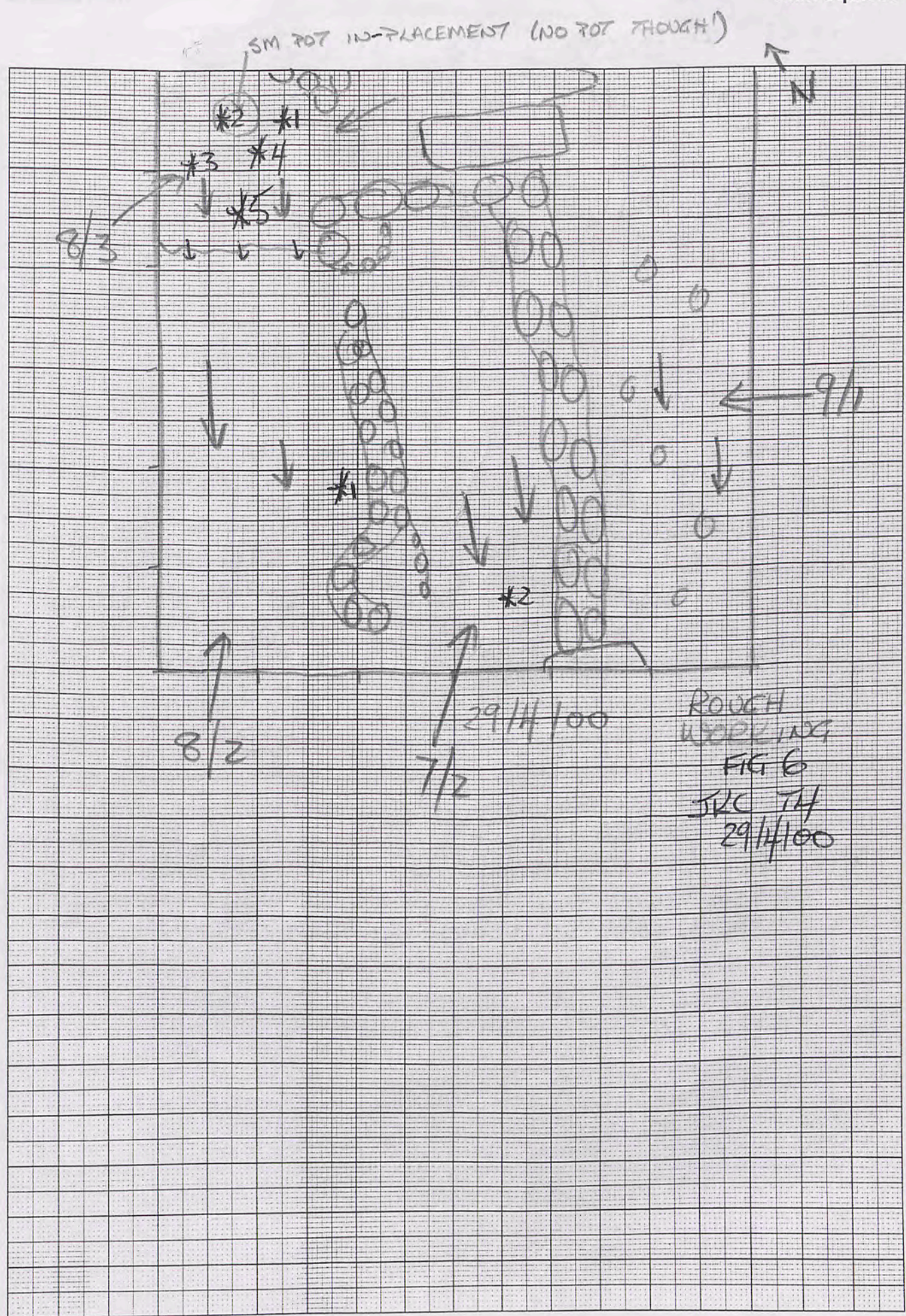


Trench JKC T4 Initials KG Date 29/4 Page 8
 Locus 9 Spit 1 Locus 8 Spit 3 Feature/s

	No. of bags	Cont	Cont	No.	Object	Cont	Cont
Pottery	11	9/1	8/3	00.155	1 RUBY RING BEAD	8/3	
Bone				00.127	2 METAL	8/3	
Charcoal				00.125	3 GLASS	8/3	
Other (Tile)				00.193	4 POWDER	8/3	
Photos bw				00.282	5 GLASS RIM	8/3	
Photos col.							

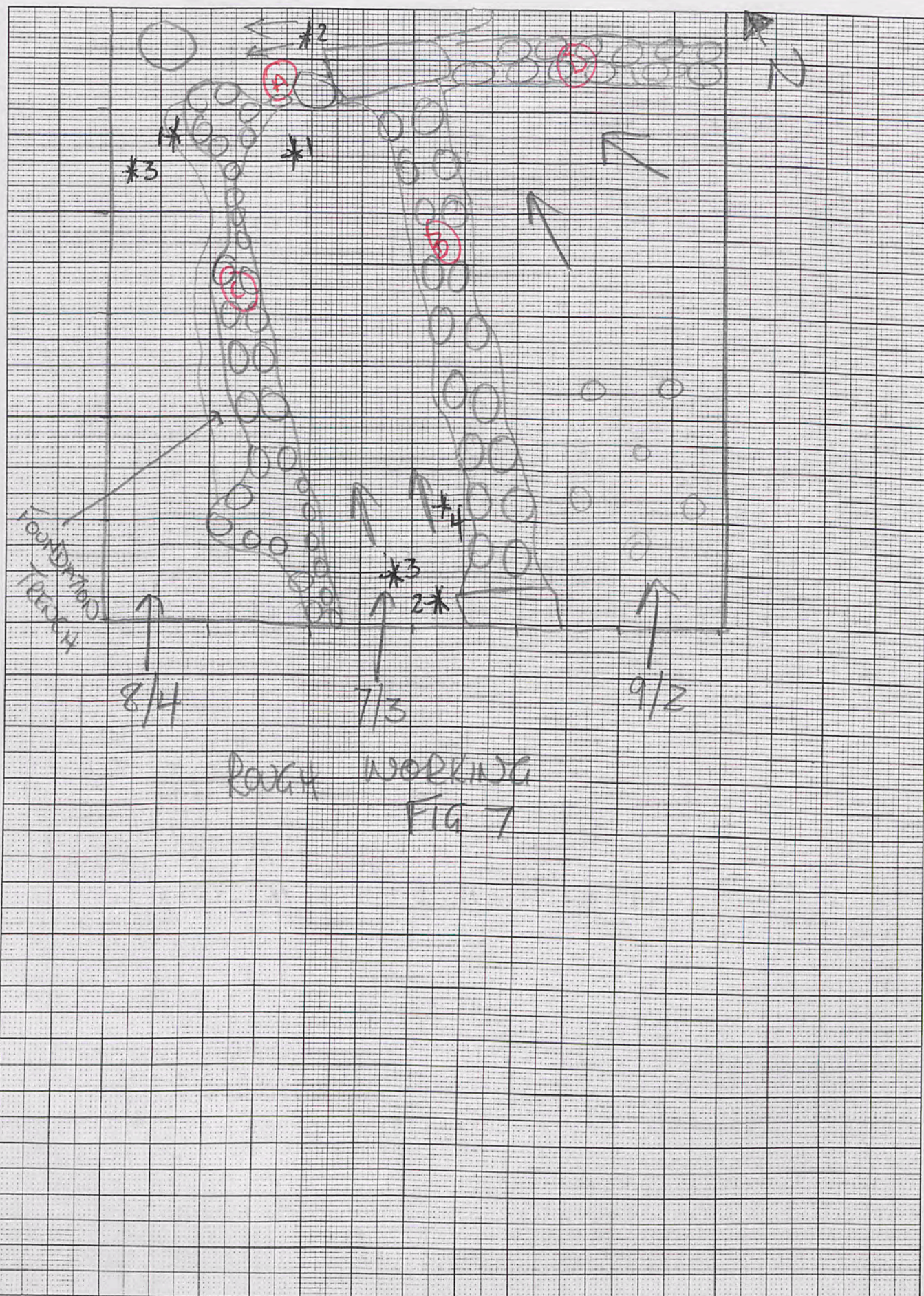
Context	Report
9/1	'EAST BULK AREA' 1 st WORK SINCE INITIAL CLEARING. GENERAL SOIL CLEARANCE. NO POTTERY. APPEARS TO BE RUBBLE FROM FALLEN WALL. (SEE EAST WALL OF 7/2)
8/3	'WEST BULK LIVING SURFACE' VERY SOLID GREY/WHITE SURFACE. BONE, POTTERY + ROUND SMALL RIVER PEBBLES MORTARED INTO SURFACE. POSSIBLE RING STONE ON SURFACE. SMALL PIECE OF GLASS (BEAD? BUT DETERIORATED) + SOME ON SURFACE. POT IN PLACEMENT FIT IN NW CORNER. METAL FOUND IN HOLE. POWDER FOUND NEAR FIT. 8/3 CONTINUED COMPLETELY UNDER 8/2 WALL ON SEA EAST SIDE OF DEPOSIT. HAS CLEAR FOUNDATION LINE CUTTING THRU LIVING SURFACE. WOULD INDICATE THAT 8/3 IS EARLIER OCCUPATION THAN 7/2 ('ROOM'). * LARGISH HAND POWDER FOUND.

1mm Squares



JKC TH
30/4/00
NOT TO SCALE

1mm Squares



Trench... JKC TH Initials... KA Date... 30/4 Page... 9
Locus... 9 Spit... 2 Locus... 7 Spit... 3 Feature/s.....

	No. of bags	Cont	Cont	No.	Object	Cont	Cont
Pottery	11	7/3	9/2	00.173	1 METAL	7/3	
Bone	1	7/3		00.173	2 METAL KNIFE	7/3	
Charcoal				00.173	3 METAL BLOB	7/3	
Other (Tile)				00.174	4 GLASS	7/3	
Photos bw	BW1	33-35	7+8				
Photos col.							

* NO. 17 ADDED
RELIEF Moulding

Context Report

9/2	CLEARING EAST BANK AREA GENERAL RUBBLE REMOVED. WALL EXPOSED RUNNING FROM LARGE PIT STONE WEST TO EAST. VIRTUALLY NO POTTERY, NO BONE. SOIL BROWN IN COLOUR, MORE SUBSTANCE (MORE 'DIRT' LIKE THAN THE OTHER DEPOSITS) TURNING SLIGHTLY SANDY IN COLOUR + TEXTURE.
7/3	CLEARING ROOM POSSIBLE FLOOR IN N TH HALF, SLIGHT ORANGE TINGE, MORE SANDY IN TEXTURE. MINIMAL POTTERY. FLOOR SURFACE RUNNING ALONG WEST EDGE OF DEPOSIT BUT NOT THROUGH OUT DEPOSIT. REMOVED 10 CMS, NO CHANGE, POTTERY BECOMING LESS SPARSE, LOWER INTO TRENCH. WEST WALL NOW CLEARLY PEDESTALLED EAST WALL MUCH THICKER + BETTER MADE W. WALL LOOKS AS IF MADE HURRIEDLY JUST UTILIZING EAST WALL.

Trench JRC T4 Initials KG Date 30/4 Page 10
 Locus 8 Spit 4 Locus Spit Feature/s

	No. of bags	Cont	Cont
Pottery	1	8/4	
Bone	1		
Charcoal			
Other (Tile)			
Photos bw			
Photos col.			

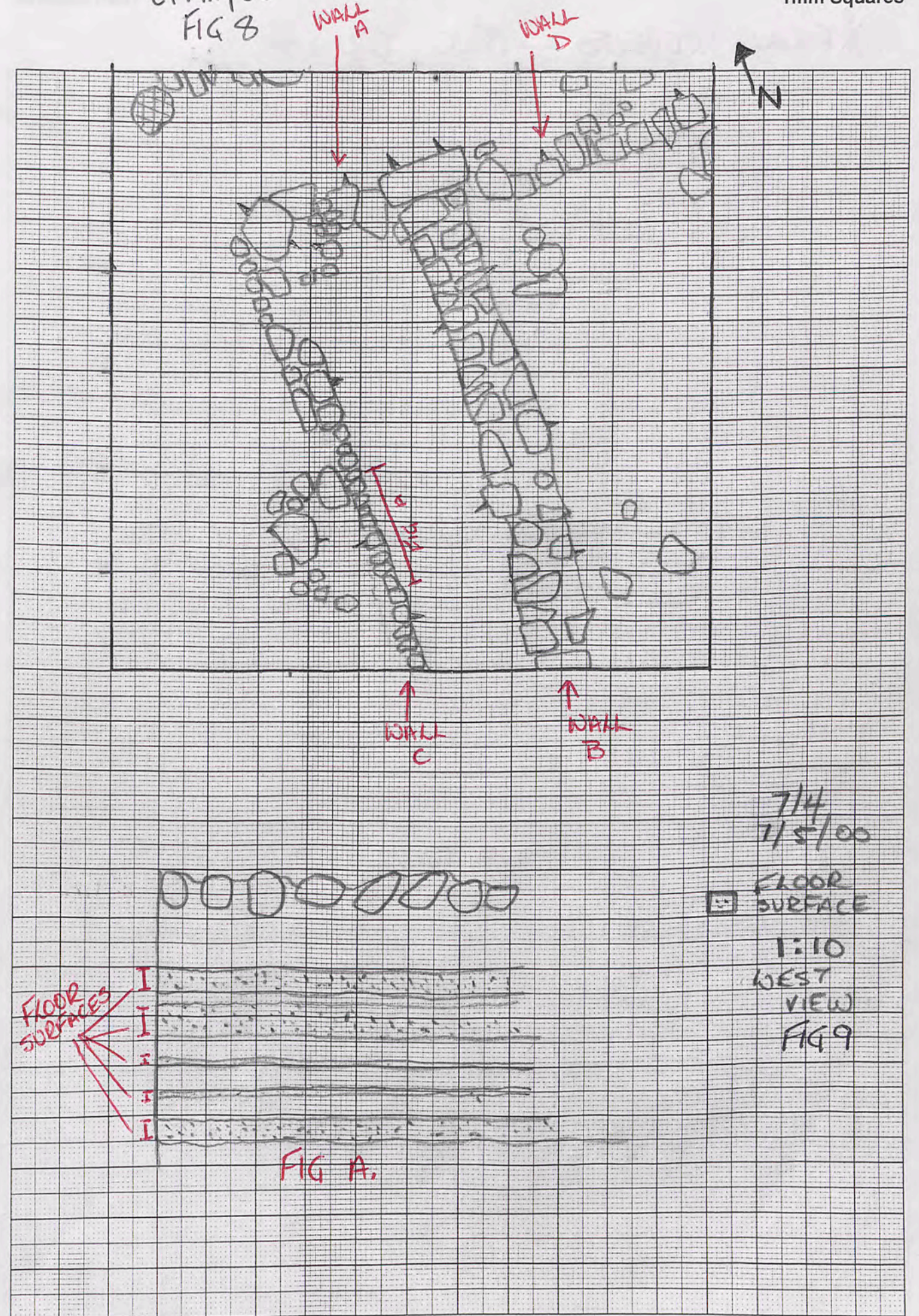
No.	Object	Cont	Cont
00.169	1 METAL	8/4	
00.162	2 WIRE	8/4	
00.177	3 GLASS	8/4	
	L		

Context	Report
8/4	LIV. SUR.
	REMOVAL OF SURFACE TODAY. POTTERY, BONE, HORNS, SMALL RIVER STONES ALL MORTARED LOOSELY IN SURFACE. IN PIT AREA (2/1, 2/2) DEPOSIT IS 15 CMS DEEP COMING DOWN ON A VERY HARD MORTARED FLOOR (LARGER STONES THAN IN 8/4). IN MIDDLE OF DEPOSIT, ONLY 5 CMS DEEP BEFORE COMING DOWN ON TO FLOOR. PIT (2/1, 2/2) MAY HAVE CUT THRU HIGHER FLOOR? (WILL CHECK SECTION)
	FOUNDATION TRENCH ALONG WALL OBVIOUS (EAST SIDE OF DEPOSIT) SEE FIG 7
2*	WIRE FOUND IN "PIT AREA". GLASS + METAL
*1+3	"BLOB" FOUND IN CENTRE AREA

JRC T4
01 MAY 00
FIG 8

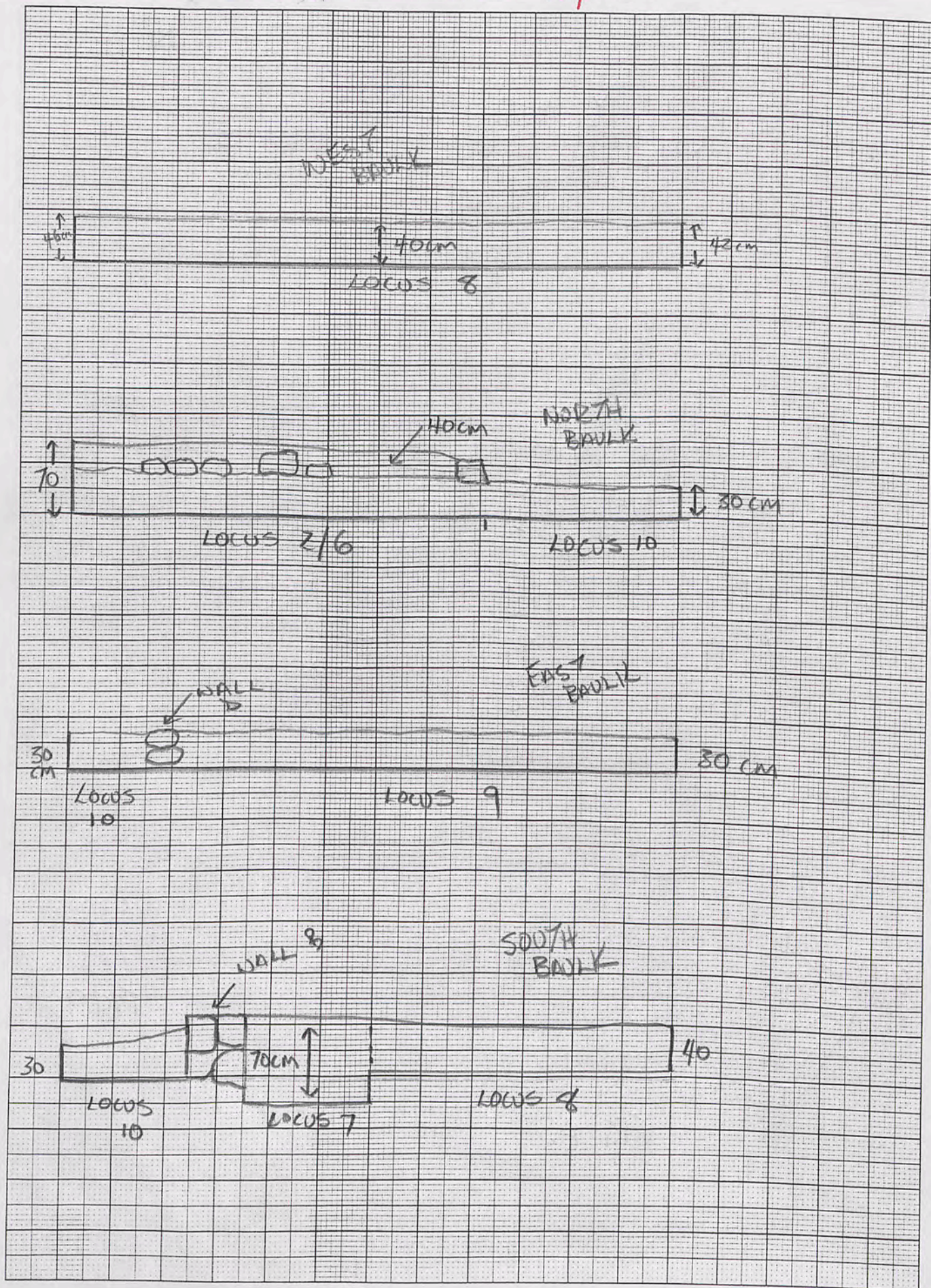
SCALE 1:50

1mm Squares



* FINAL LEVELS - JKC TH

1mm Squares



Trench... JKC Initials... KCI Date... 01 MAY Page... 11
 Locus... 8 Spit... 5 Locus... 10 Spit... 1 Feature/s.....
 9 11/1

	No. of bags	Cont	Cont
Pottery	111	8/5	10/1
Bone	111	8/5	10/1
Charcoal			
Other (Tile)			
Photos bw			
Photos col.			

No.	Object	Cont	Cont
1	METAL	10/1	
2	WORKED STONE	8/5	

00-288

Context	Report
8/5	'LIVING SURFACE' STILL CONTINUING REMOVAL. NTH BAULK NEW FLOOR LEVEL MUCH DEEPER THAN WEST BAULK FLOOR LEVEL. NTH BAULK DEPTH TO HARD SURFACE = 70 CMS. WEST BAULK DEPTH = 45 CMS. A WALL MAY HAVE BEEN CUT THROUGH, TO CONTINUE WALL C, BUT SINCE REMOVED
10/1	NE CORNER GREY BROWN FINE DEPOSIT. BECAME VERY 'ASHY'. PIT (2/1+2/2) MAY HAVE BEEN GENERALLY EXTENDING ALONG THIS FAR, AS FILL, NOT PIT!
11/1	CLEARANCE. TOOK OUT WALL C, ONLY ONE LAYER OF LARGE STONES AND SMALLER FACING COBBLES. JUST RUBBLEY SOIL FILL, DOWN TO 8/4-8/5. BASALT BOWL FRAG FOUND.

Trench: JKC Initials: RG Date: 01 MAY Page: 12
 Locus: 9 Spit: 3 Locus: 7 Spit: 4 Feature/s:

	No. of bags	Cont	Cont	No.	Object	Cont	Cont
Pottery	11	9/3	7/4	00.221	1 GLASS	9/3	
Bone	1	7/4		00.217	2 GLASS	7/4	
Charcoal				00.223	3 SHELL	7/4	
Other (Tile)				00.261	4 GLASS	7/4	
Photos bw							
Photos col.							

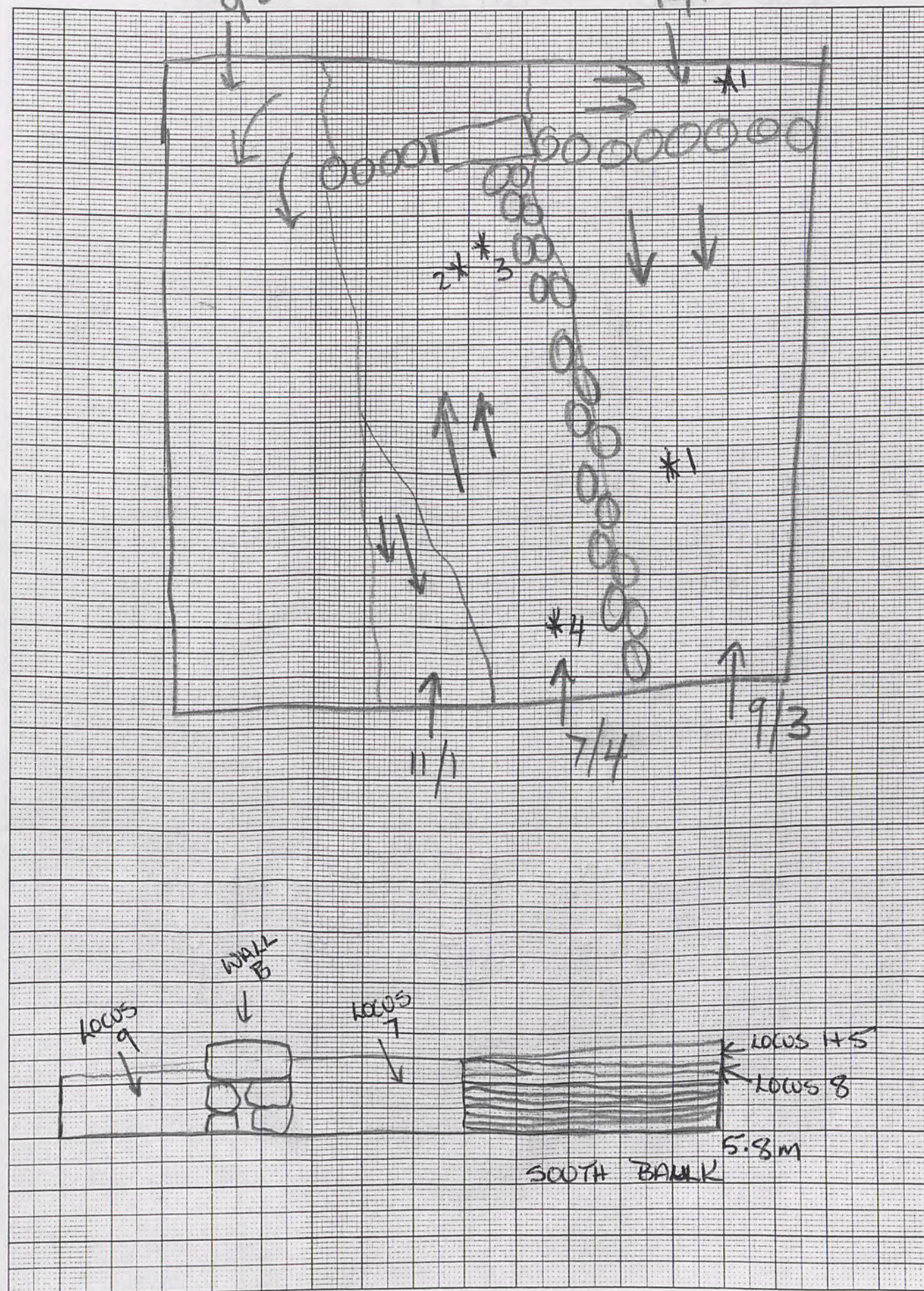
Context	Report
9/3	EAST BALK STILL BROWNISH SOIL IN SE COR, RUBBLE BEING REMOVED AGAINST WALL D, LIMY COLOUR MIXING WITH SLIGHT ORANGY TINGED. EAST SIDE OF WALL B APPEARS TO BE PEDESTAL. 60CMS DEEP FROM TOP OF 5TH BALK
7/4	'ROOM' STILL GOING DOWN, POTERY NOW MINIMAL LIGHT BROWN IN COLOUR. CAN CLEARLY SEE FLOOR LAYERS OF 8/3 + 8/4 UNDER WALL C PEDESTAL. (SEE FIG 9)

* NOTE - 30/5/00

BONE REPORT - LOCUS 8
 OF INTEREST, VERY LARGE FISH BONES!

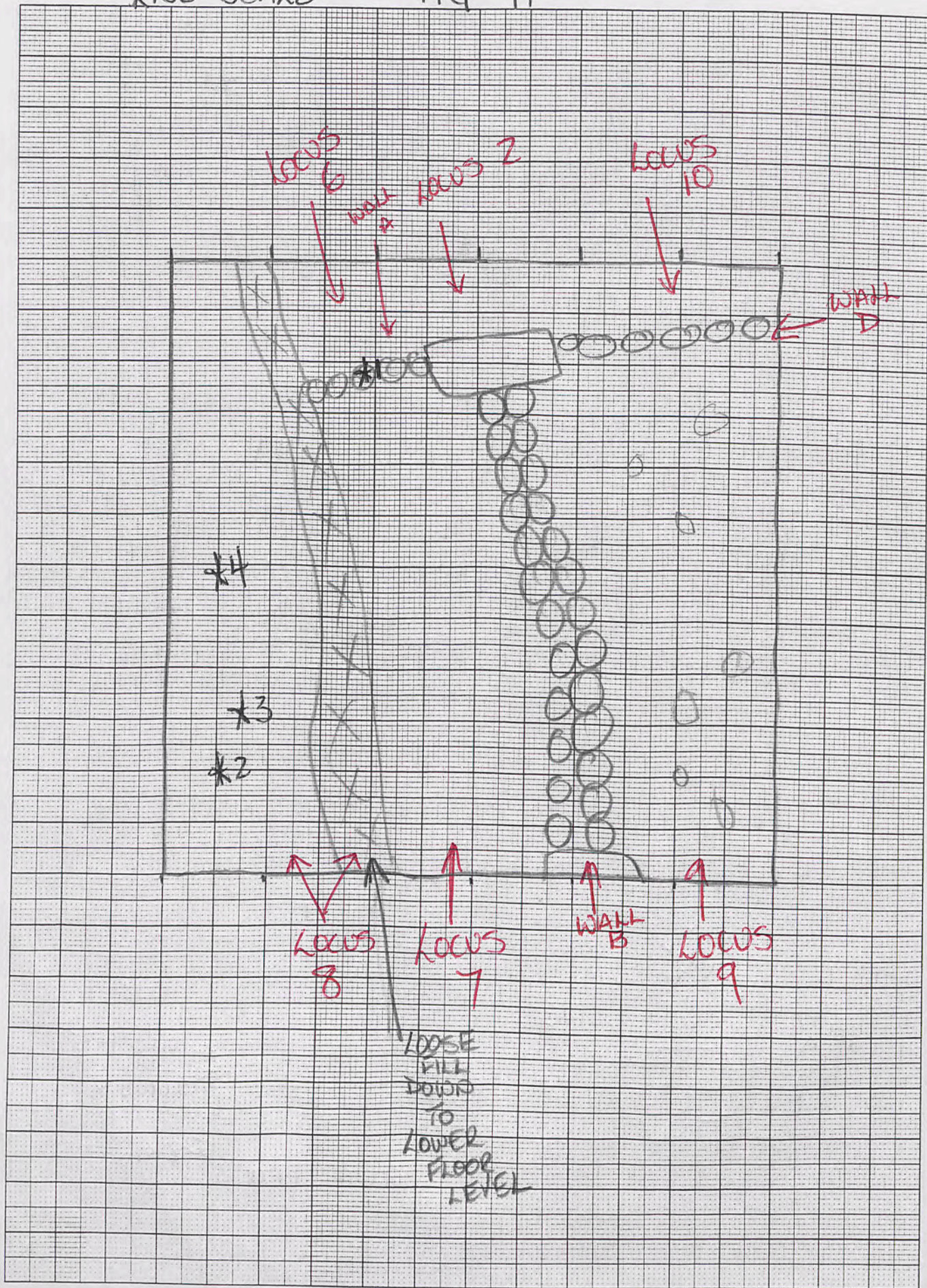
WORKING SKETCH
 1 MAY 00
 FIG 10

1mm Squares



JKC T4 2/5/00
FINAL WORKING SKETCH
*NO SCALE FIG 11

1mm Squares



Trench... JKC Initials... KGI Date... 2/5 Page... 13
Locus... 8 Spit... 6 Locus... 9 Spit... 4 Feature/s.....

	No. of bags	Cont	Cont	No.	Object	Cont	Cont
Pottery	11	8/6	9/4	00-231	1 NAIL	WALL A	
Bone	1	8/6		00-232	2 METAL	8/6	
Charcoal					3 METAL	8/6	
Other (Tile)				4 METAL	8/6		
Photos bw				00-378	5 STAMPED PLATE	8/6	
Photos col.	CS2	24-27				BASE	

Context	Report
8/6	CLEANUP OF FLOOR. TOOK OUT REMAINDER OF 'LIV. SUR' TO VERY HARD MORTARED FLOOR (INCLUSIONS INC. POTTERY, BONE, SMALL RIVER PEBBLES. VERY LEVEL. FROM LOCUS 7, MANY LEVELS TO LOCUS 8 CAN BE SEEN IN STRATIGRAPHY. AT LEAST 5 VERY SOLID LEVEL SURFACES CAN BE SEEN.
9/4	CLEANUP OF RUBBLE SOIL VERY BROWN (ORANGY DISTINCTIVE) LARGE STONE TOPPLE (PROBABLY FROM WALL B) REMOVED. WALL D IS ONLY ONE OF ONLY ONE STONE THICKNESS AND APPEARS TO BE SEPARATING (2, 6, 10) FROM 'OUTSIDE'. (LOCUS 9)
WALL ON CLEARANCE.	
A	CLEARING SMALL STONES + DUST, FOUND
* OB 1	

* FINAL PHOTOS

* NOTE -> 10/5/00
POTTERY BAG 9/4 'MIA'. NOTHING IMPORTANT! ALL SPITS IN LOCUS 9 WERE SAME DEPOSIT. LOTS OF SOIL + LARGE STONE RUBBLE.

* TRENCH CLOSED

Trench: JKC T4 Initials: KG Date: 2/5/00 Page: 14
 Locus: Spit: Locus: Spit: Feature/s:

	No. of bags	Cont	Cont
Pottery			
Bone			
Charcoal			
Other (Tile)			
Photos bw			
Photos col.			

No.	Object	Cont	Cont

Context

Report

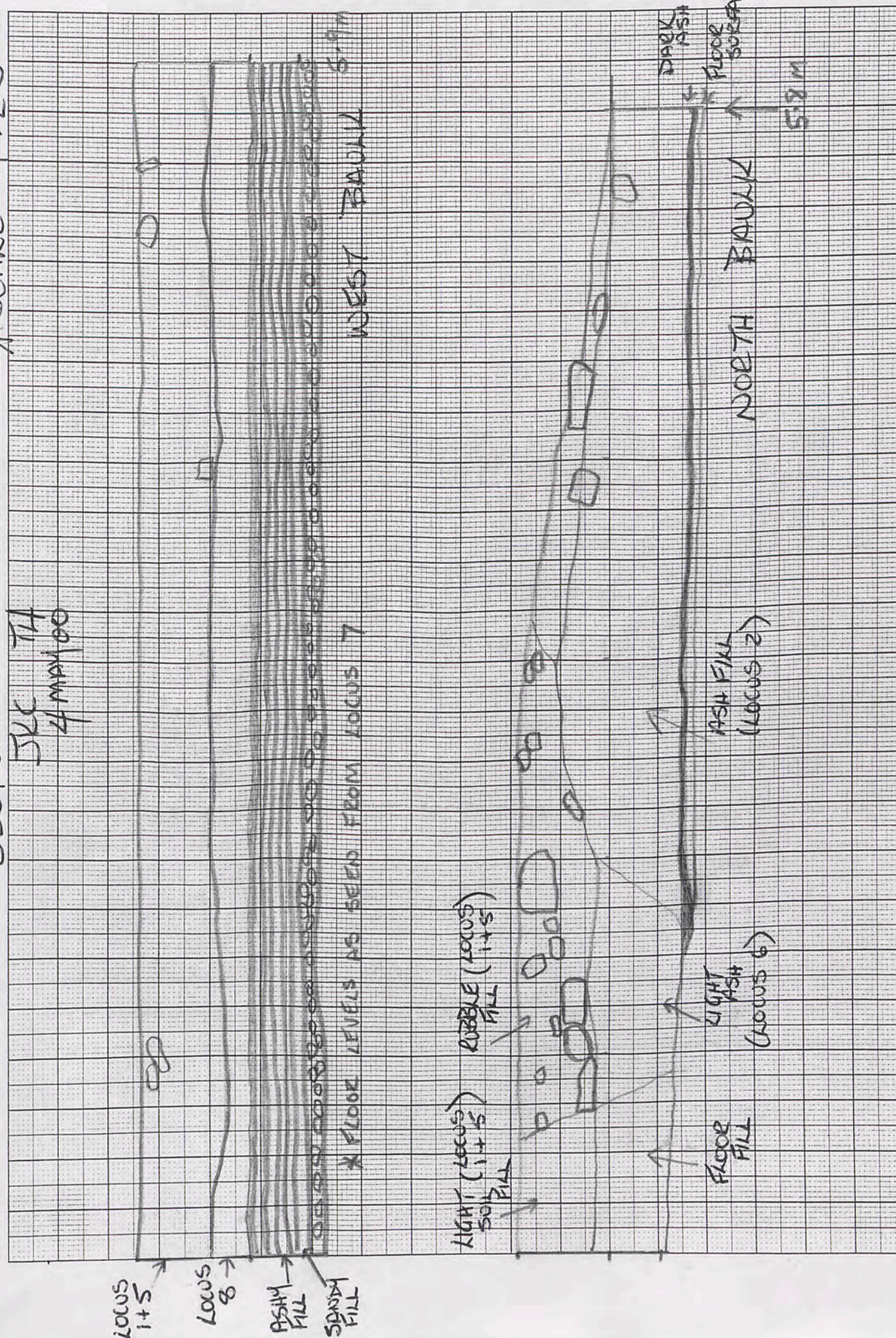
TRENCH JKC T2 APPEARS TO BE SECONDARY OCCUPATION. LOCUS 7 ('ROOM') IS CUT THROUGH LOCUS 8 (FLOORS) INDICATING THE 'ROOM' IS LATER AND THAT BY THE NUMBERS OF FLOORS, LOCUS 8 WAS OCCUPIED OVER SOMETIME EARLIER. LOCUS 2 (PIT) + LOCUS 6 (SM. PIT) + LOCUS 10 (NE COR) HAVE BEEN DUG DOWN TO AN EVEN LOWER SURFACE, PROBABLY CONSISTANT WITH THE LAYERS OF FLOORS IN LOCUS 8.
LOCUS 9 (FROM TEXTURE + RUBBLE + COLOR OF SOIL) APPEARS TO BE OUTSIDE THE OCCUPATION AREA AND IS TUMBLE FROM WALL B. WALL A + C MAY BE UTILIZING THE HARD PACKED-NESS OF LOCUS 8 AS WALL FOUNDATION BUT ARE DEFINITELY LATER THAN WALL B. LOCUS 7 HAD NO HARD FLOOR SURFACES. (SEE FIG II)

7+ WALL → 58
 DOWN TO FLOORS → 42
 FLOORS → 50
 ASH → 75

N. #275
 S. 73
 E. 32
 W. 42

SECTION DRAWINGS

SCALE 1:25



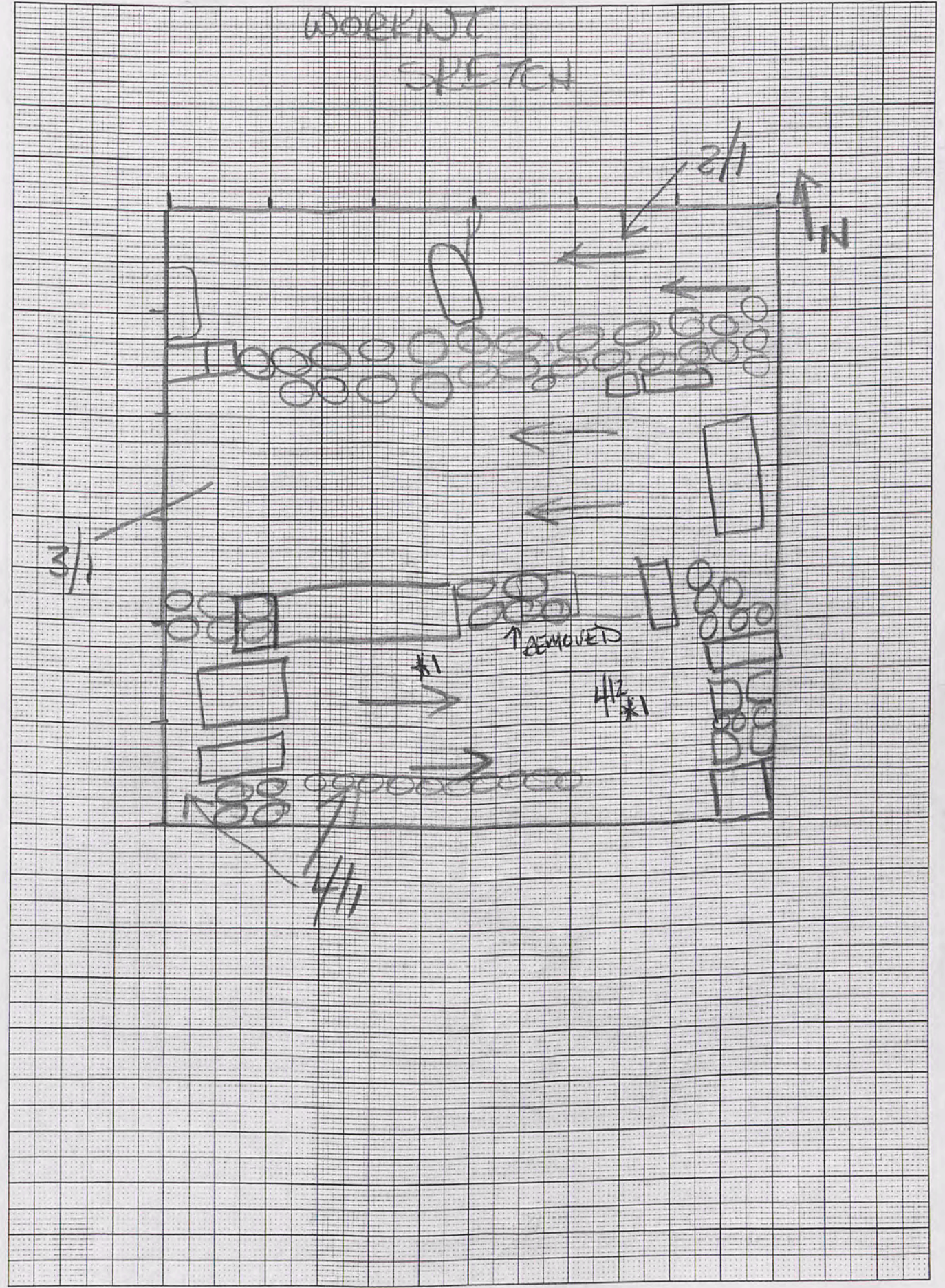
1mm Squares


Trench: SKB T2 Initials: KG Date: 7/5/00 Page: 18
 Locus: 2 Spit: 1 Locus: 3 Spit: 1 Feature/s:

	No. of bags	Cont	Cont	
Pottery	111	2/1	3/1	4/1
Bone				
Charcoal				
Other (Tile)				
Photos bw				
Photos col.				

No.	Object	Cont	Cont
1	CHISEL	4/1	00. 359

Context	Report
2/1	MORE TOPSOIL (NE CORNER) SOME POTTERY CONSISTANT DOWN 20 CMS JUST LOOSE SOIL AND RUBBLE
3/1	LEVELING BET. WALL A + B. FOUND LARGE STONE AT EAST BALK SOME POTTERY. LARGE CUT STONES ARE APPEARING THRO OUT TRENCH BUT WITHOUT ANY ASSOCIATION.
4/1	SW CORNER LEVELING FOUND LARGE CUT STONE NEAR SW CNR AT BASE OF WALL C. WHILE IN LINE WITH WALL IS NOT FULL WIDTH OF WALL





JKB T2 16/5/00 1:25

Trench JKB T2 Initials KI Date 8/5 Page 19
 Locus 4 Spit 2 Locus 3 Spit 2 Feature/s.....
5 1 WALL B

	No. of bags	Cont	Cont
Pottery	1111	4/2	3/2
Bone			
Charcoal			
Other (Tile)			
Photos bw			
Photos col.			

No.	Object	Cont	Cont
1	METAL	4/2	00. 398

Context	Report
4/2	CLEARED DOWN. SOME POTTERY. NEAR END OF DAY FOUND BEGINNINGS OF WALL RUNNING ALONG STH BAULK
3/2	CENTRE DOWN ABOUT 5 CMB. STOPPED AT FLOOR. HARD PACKED MUD SURFACE. LIGHT THE GREY IN COLOR, SOME POTTERY. ON STH EDGE, LARGE BLOCKS AT FLOOR LEVEL, COVERED IN MUD PACK, MAY HAVE BEEN SECONDARY USE.
5/1	NW CNR. (SAME AS 2/1) MORE SOIL-LIKE IN TEXTURE, BROWNER THAN 3/1 or 4/1. HARDLY ANY POTTERY.
*	SO FAR, NOTICEABLY NO BONE AT ALL!!! IN TRENCH.

6/1 WALL B CENTER PORTION REMOVED MORTARED STONES BET. LARGE CUT STONES. EXPOSED LARGE CUT STONES UNDER NEATH LEVEL WITH 3/2

Trench SKB 12 Initials KG Date 9/5/00 Page 20
 Locus 4 Spit 3 Locus 2 Spit 2 Feature/s.....

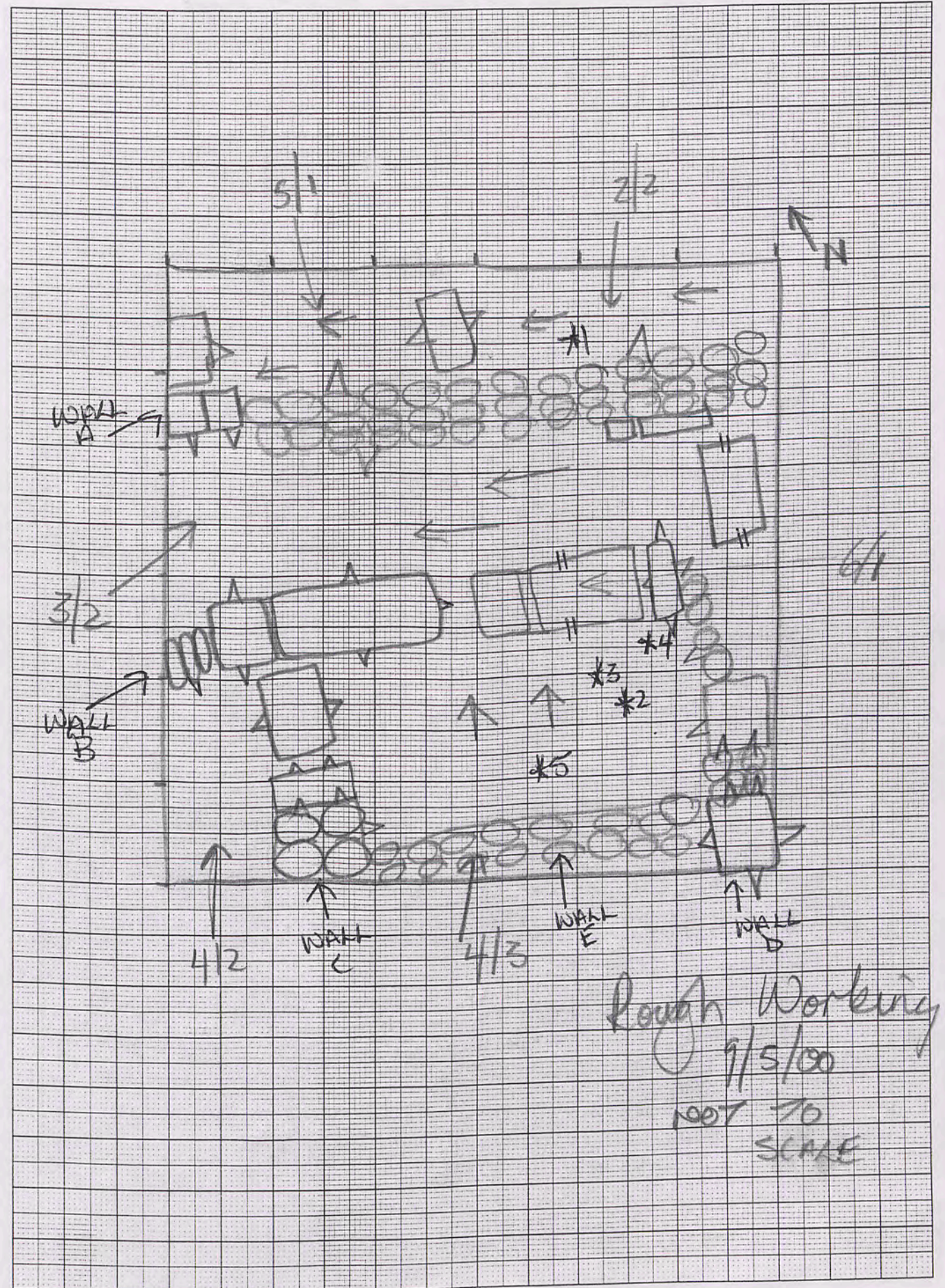
	No. of bags	Cont	Cont
Pottery	11	4/3	2/2
Bone			
Charcoal			
Other (Tile)			
Photos bw			
Photos col.			

00-429
00-453

No.	Object	Cont	Cont
1	WOOD CHAR COAL	2/2	
2	METAL	4/3	
3	METAL	4/3	
4	METAL	4/3	
5	METAL	4/3	

Context	Report
4/3	1 5TH AREA BET. WALLS. 5TH BACK WALL EXPOSED, LARGE MORTARED STONES RUNNING UNDER WALLS (4) VERY SOLID. LOTS OF LIMESTONE (CRUSHED) IN FILL. POSSIBLE ASH T7 SE COR OF DEPOSIT.
2/2	NE COR SAME AS 2/1 + 5/1 WENT DOWN ALONG NTH BACK ABOUT 50 CMS, CONSISTENT ALL THE WAY. JUST SOIL + PEBBLE. MINIMAL POTTERY. BROWNER IN COLOR COMPARED TO 3/2

1mm Squares

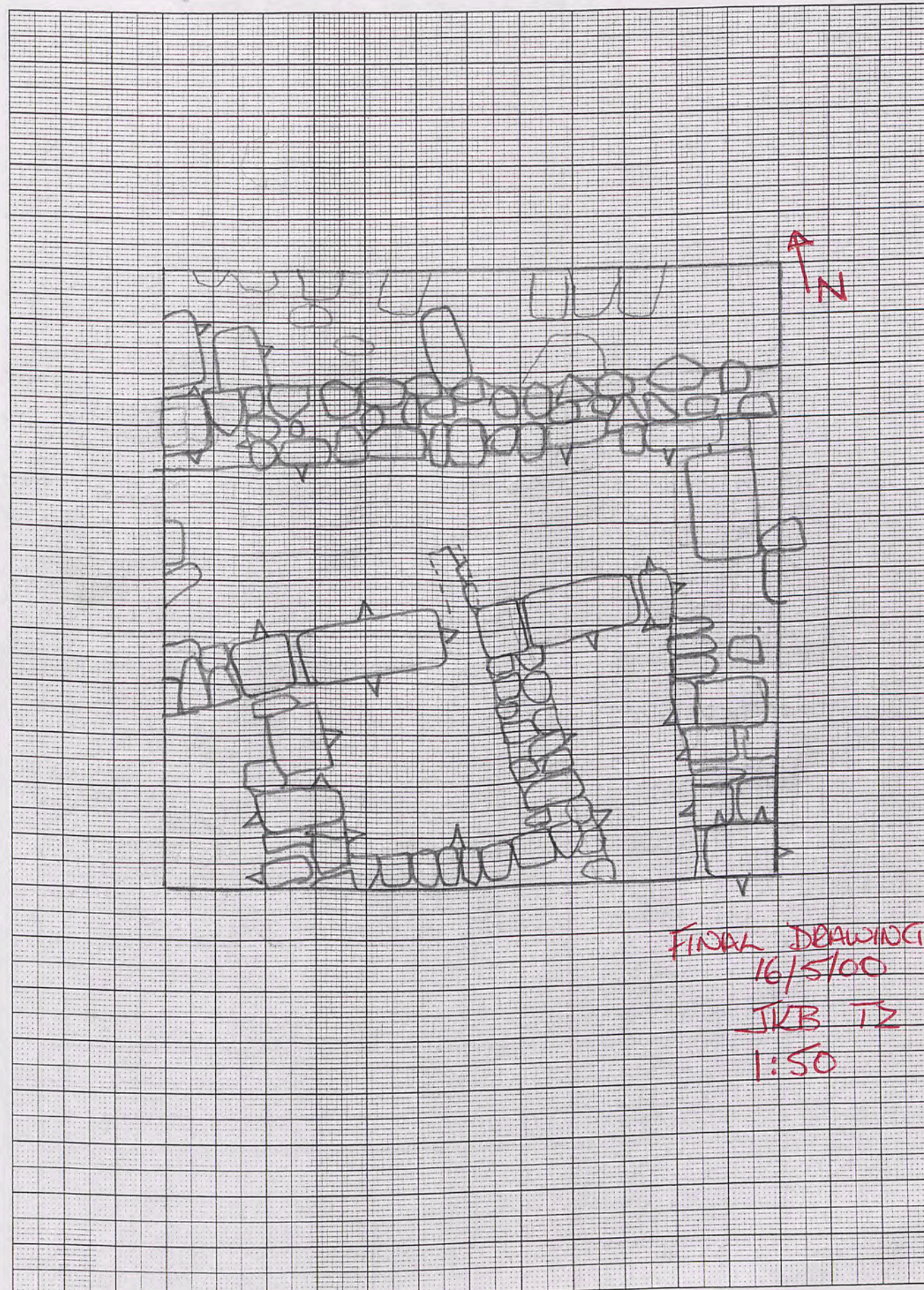


Rough Working
9/5/00
NOT TO SCALE

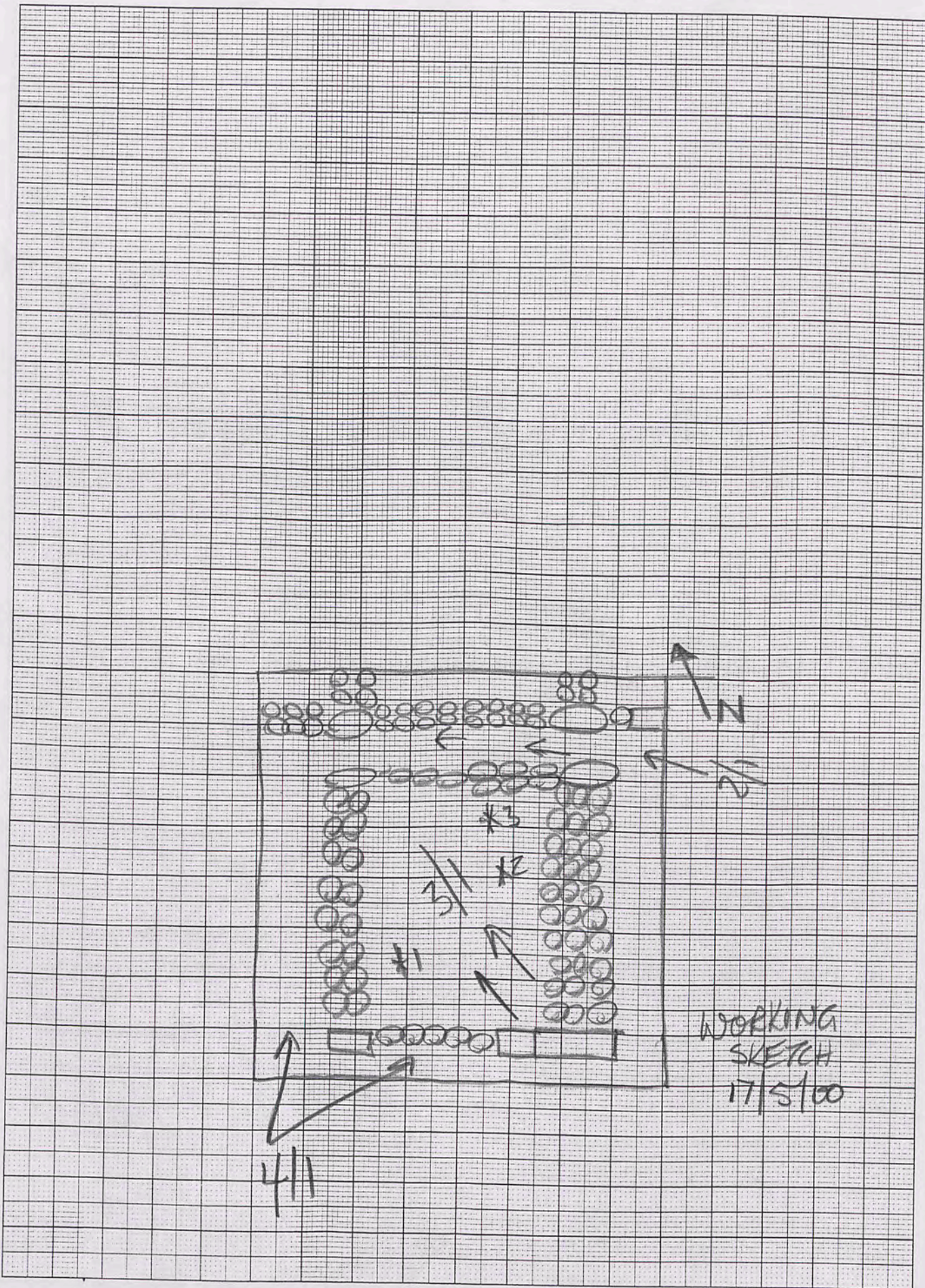
Trench JKB T2 Initials KG Date 11/5 Page 22
 Locus 4 Spit 5 Locus 7 Spit 2 Feature/s.....

	No. of bags	Cont	Cont	No.	Object	Cont	Cont
Pottery	11	7/2	4/5	1	METAL MIRROR?	4/5	
Bone							
Charcoal							
Other (Tile)							
Photos bw							
Photos col.							

Context	Report
4/5	ROOM UNDER PITHO'S PIECES, MUD PACKED SURFACE. DID NOT COMPLETELY CLEAR, CONTINUED DOWN. STOPPED AT LARGE FLAT STONE IN SE COR. A NUMBER OF FLOOR LAYERS CAN BE SEEN IN SECTION OF WALL C. SOME PIECES OF METAL FOUND, MAY BE MEDALLION OF SOME SORT. OTHERWISE, MOST PROBABLY RUBBLE FILL FOR WALLS C + B
7/2	'OUTSIDE ROOM' NOTHING BUT RUBBLE FILL, CLOSELY PACKED STONES + SOIL. FILL FOR WALL B + D (OR FILL IN AND AROUND 'ROOM' (4/5)) COULD NOT GO TO BEDROCK, DANGER OF COLLAPSE POSSIBLE.



FINAL DRAWING
 16/5/00
 JKB T2
 1:50



Trench... JKB T3 Initials... KC Date... 17/5 Page... 25
 Locus... 2 Spit... 1 Locus... 3 Spit... 1 Feature/s.....

	No. of bags	Cont	Cont	No.	Object	Cont	Cont
Pottery	11	2/1	3/1	00-570	1	GLASS RIM	3/1
Bone				00-548	2	METAL	3/1
Charcoal				00-547	3	METAL SPATULA	3/1
Other (Tile)							
Photos bw							
Photos col.							

Context	Report
2/1	DIVIDED TRENCH INTO WALLS? + DOORWAY AREA FOR CLEARING. MAY HAVE ANOTHER DOORWAY/ENTRANCE IN NW COR. CLEAR CORRIDOR APPEARING, MAY HAVE HARD PACKED SURFACE. SEE FIG 1. (P 24)
3/1	SE 1/4 OF TRENCH. CLEARING STONES + SOIL, MINIMAL POTTERY NO BONE. WALLS MAY BE APPEARING ALONG EAST + SOUTH BULK, FORMING ENCLOSED SPACE IN TRENCH. WALL ALONG WEST BULK HAS SQUARE CUT STONES IN ITS NEWLY EXPOSED 2ND LAYER

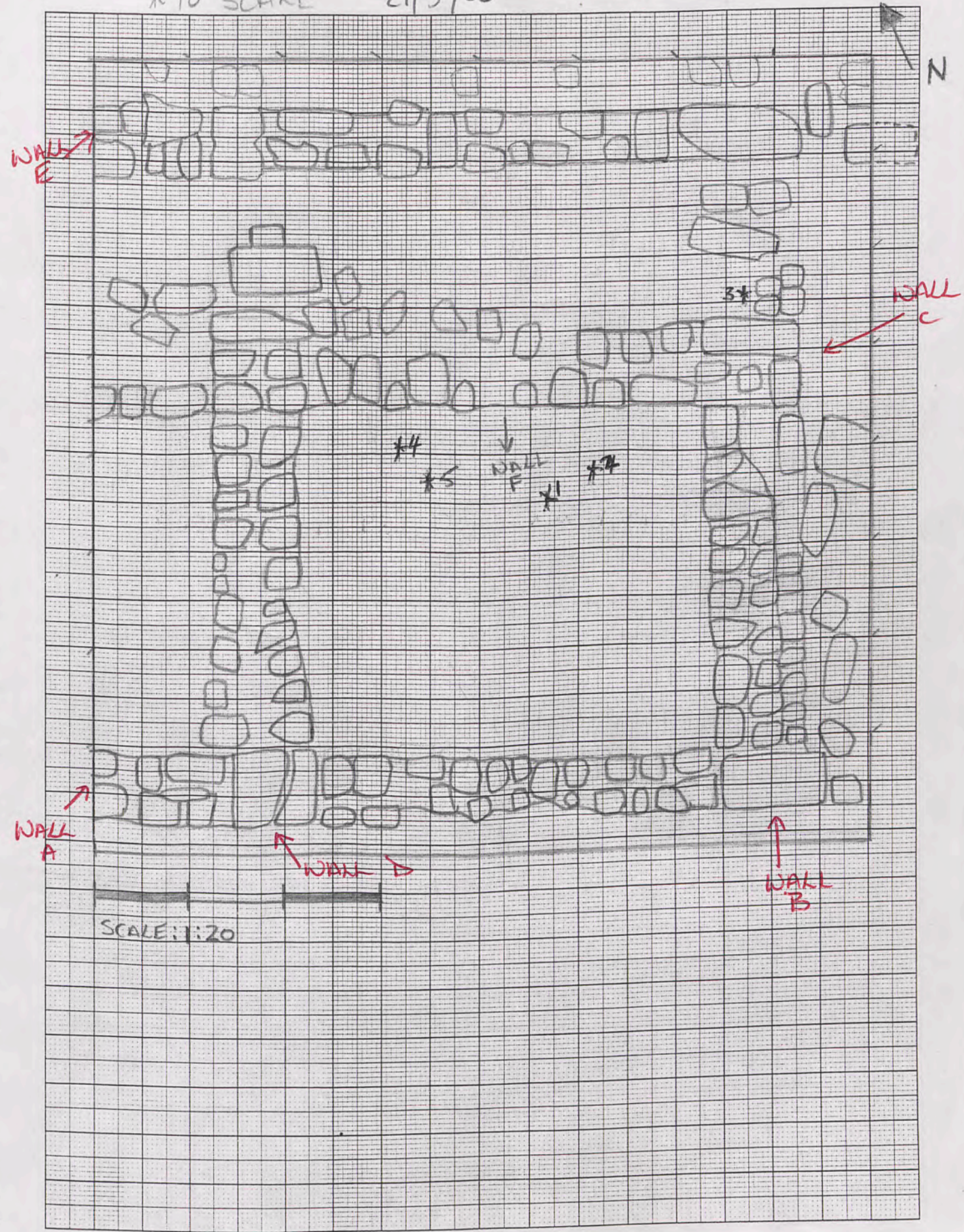
Trench JKB T3 Initials KG Date 21/5/00 Page 20
 Locus 3 Spit 3 Locus 5 Spit 1 Feature/s.....
6 1

	No. of bags	Cont	Cont	00.650	No.	Object	Cont	Cont
Pottery	11	3/3	5/1	00.644	1	FLINT	5/1	
Bone	11	3/3	5/1	00.644	2	COIN	5/1	Am. Sil.
Charcoal				00.651	3	GLASS BEAD	6/1	
Other (Tile)				00.649	4	COIN	3/3	Wm. Sil.
Photos bw				00.649	5	GLASS FRAG	3/3	
Photos col.				00.919	6	LAMP NOZZLE	3/3	

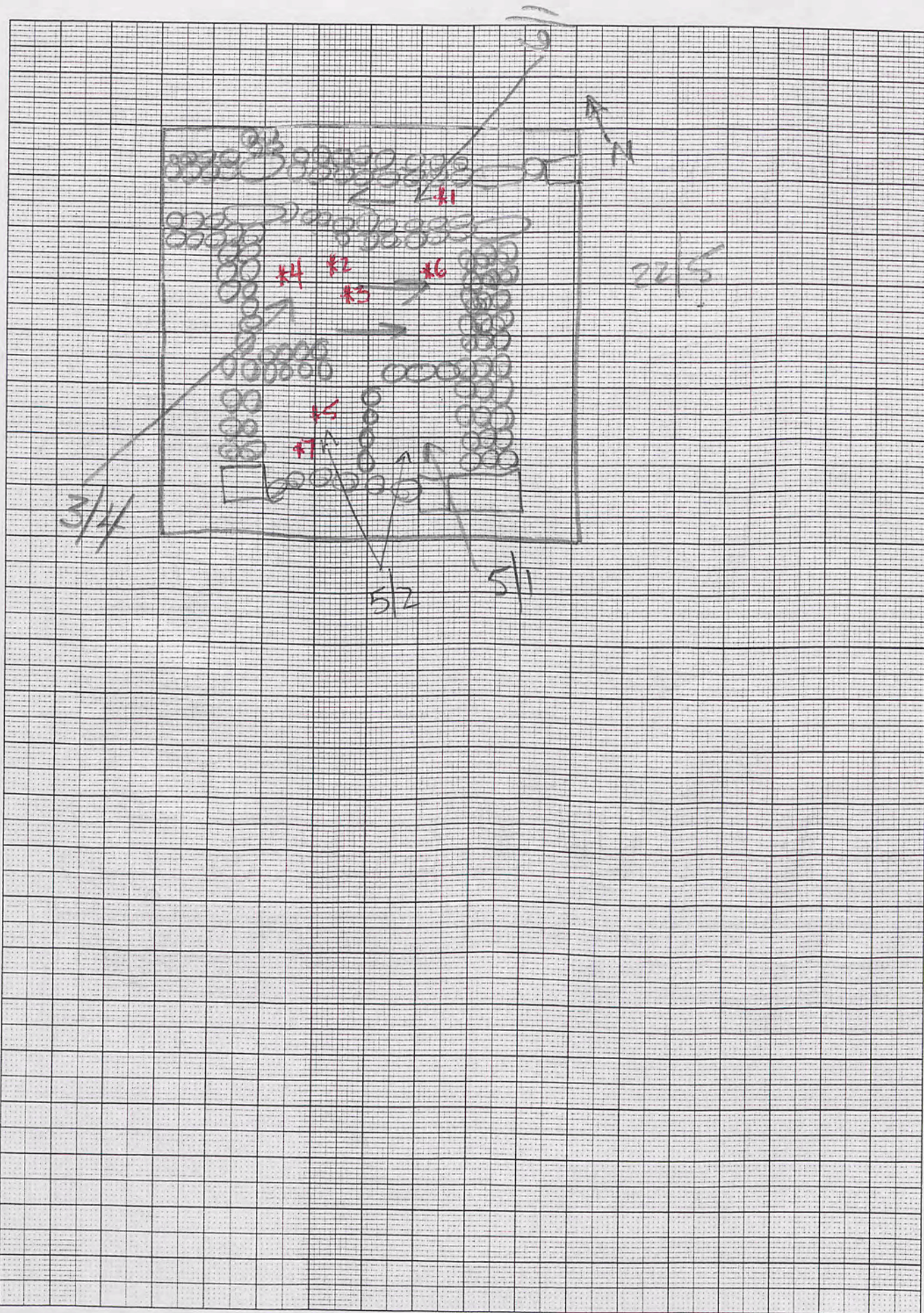
Context	Report
3/3	FOCUSING ON ROOM TODAY. REMOVING SOIL MAINLY, RUBBLE MUCH LESS THAN PREVIOUS SPITS. WALLS CLEARLY FELL TOWARD EAST DIRECTION (LOGICALLY DOWNHILL!!) LIGHT GREY IN COLOUR. VERY FINE FILL SMALL WALL APPEARING RUNNING FROM CENTER OF WALL A. TO THE SOUTH. VERY ROUGHLY MADE.
5/1	'ROOM' WITHIN 'ROOM' DISTINCTIVE LIGHT BROWN COLOUR. COIN + FLINT FOUND, BONE ALSO FOUND FOR FIRST TIME IN TRENCH. WALL F FORMS WEST BOUNDARY OF AREA.
6/1	DOORWAY (NW CNE) RUBBLE FILL, SOME WORKED STONE PIECES. GREYISH WHITE, VERY FINE FILL.

JKB T3 8.0 x 8.1 M
 *TO SCALE 21/5/00

1mm Squares



1mm Squares



Trench 3KB 13 Initials KG Date 22/5 Page 29
 Locus 3 Spit 4 Locus 6 Spit 1 Feature/s

	No. of bags	Cont	Cont	No.	Object	Cont	Cont
Pottery	11	3/4	5/2	00.662	1	GLASS FRAG	6/1
Bone				00.668	2	GLASS FRAG	3/4
Charcoal				00.705	3	SILVER LINK	3/4
Other (Tile)				00.665	* 5	IRON BLADE	5/2
Photos bw				00.666	* 4	GLASS FRAG	# 3/5
Photos col.				00.740	6	KAMP/FIG? FRAG	8/3/4
				00.669	7	COIN	5/2

Context	Report
6/1	CONTINUED 'DOORWAY' CLEARANCE STILL NOT CLEAR IF 'DOORWAY' HAS WALLS CONTINUING FROM TO WEST BULK. FLOOR LEVEL NOT FOUND EITHER.
3/4	CLEARANCE 'BIG ROOM' WALL B APPEARS TO HAVE LARGE CUT SQ STONES FACING THE EASTERN SIDE, NOW IN THE RUBBLE. SOIL A DISTINCTIVE YELLOW BROWN NOW COMPARED TO HIGHER LEVELS. NE AREA HAS ASH PIT, POSSIBLY UNDER HARD PACKED SURFACE ALL THE WAY
5/2	'ROOM IN ROOM' WHILE WALL F IS VERY ROUGH, THERE IS A DISTINCTIVE COLOUR TO THE FILL COMPARED WITH 3/4. THE FILL IS BROWN IN COLOUR CENTRAL AREA NOW DIVIDED INTO TWO SEPARATE AREAS.

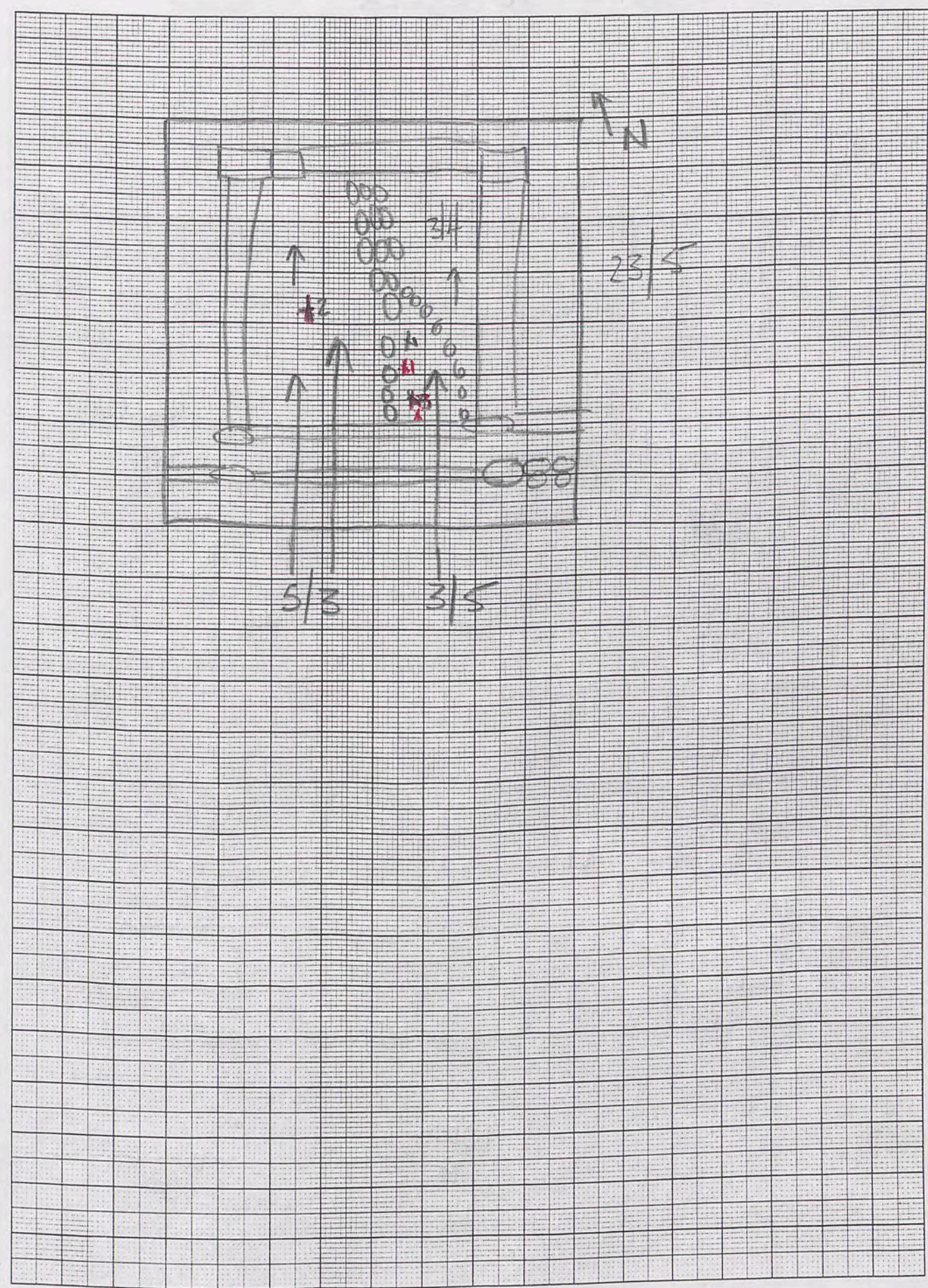
* 7/1 - 3/5 change of no.
Ash pit turned into ash fill under
hard packed surface.

Trench.....Initials.....Date..... Page 30
 Locus.....Spit..... Locus 3.....Spit 5 Feature/s.....

	No. of bags	Cont	Cont	No.	Object	Cont	Cont
Pottery	11	3/5	5/3	1	BRONZE CUT	3/5	
Bone	1	3/5		2	GLASS FRAG	5/3	
Charcoal				3	METAL NAIL	3/5	
Other (Tile)				4	LAMP FRAG	3/5	
Photos bw							
Photos col.							

00.685
00.699
00.694
00.999
920

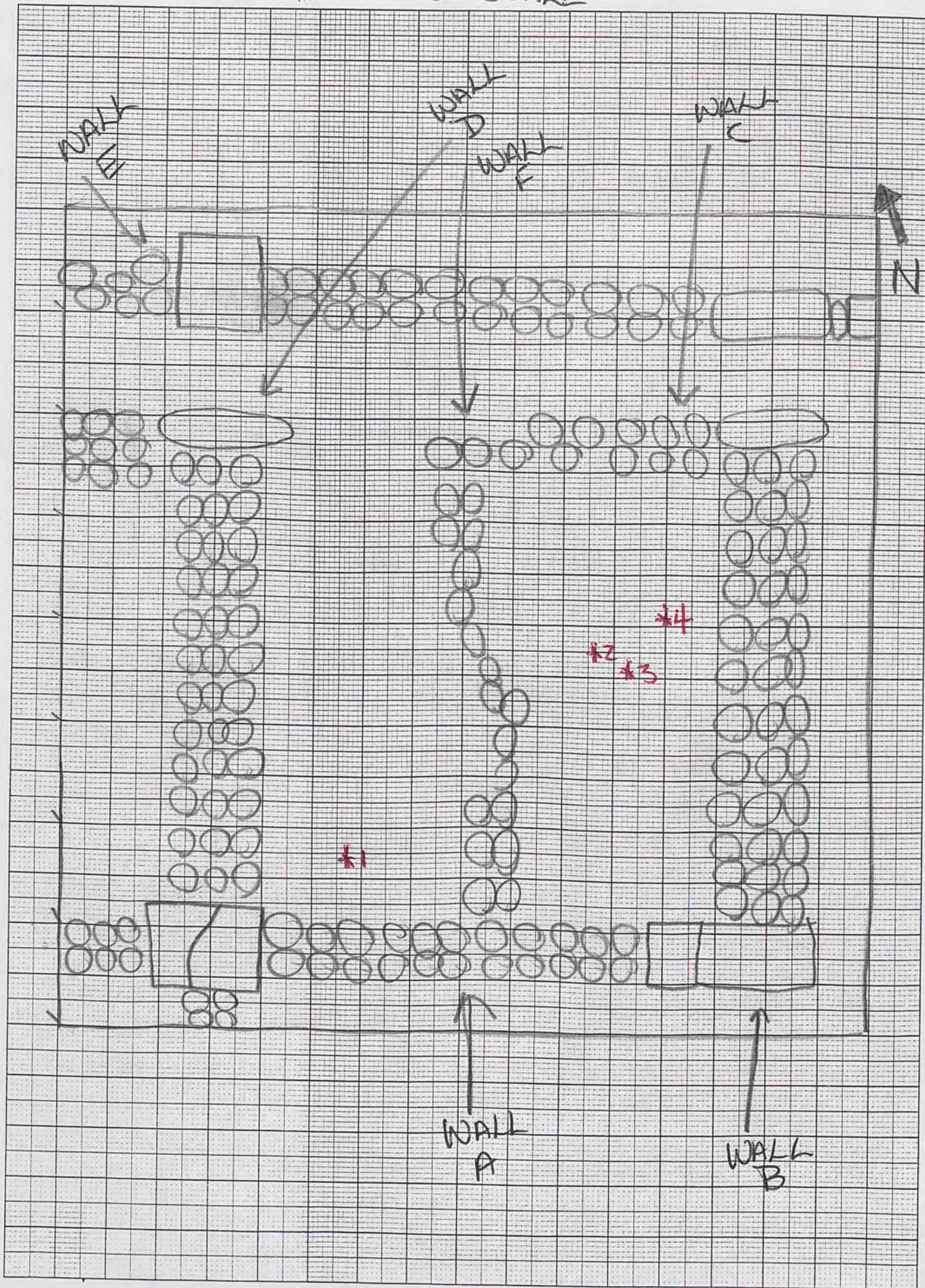
Context	Report
* 7/1 = 3/5	WEST SIDE - ROOM. RUBBLE + SOIL FILL. BROWNER IN COLOUR THAN EA. ASH FILL FORMED NE COR, AND LINES WITH ROCKS. DOES NOT CONTINUE THROUGH WHOLE AREA. BURNT BONE + POTTERY. SOME METAL FOUND.
5/3	EAST SIDE - ROOM RUBBLE + SOIL FILL. BROWNER IN COLOUR THAN WEST SIDE. BONE + POTTERY FOUND, MORE SO THAN BEFORE. WALL F. BECOMING CLEARER BUT VERY POORLY MADE. EITHER END BUTTING WALLS C + A MORE STABLE + SOLID THAN CENTER. WALL F DOES NOT FORM A STRAIGHT LINE, MAY HAVE DOOR IN CENTER.



SKB T3 'WALLS' 25/5/00

1mm Squares

*NOT TO SCALE



Trench: SKB T3 Initials: KG Date: 24/5 Page: 31
 Locus: 3 Spit: 6 Locus: 5 Spit: 4 Feature/s:

	No. of bags	Cont	Cont
Pottery	III	3/6	5/4
Bone			
Charcoal			
Other (Tile)			
Photos bw	BW10	31-37	
Photos col.	CS7	32-35	

No.	Object	Cont	Cont
00.757	1 GLASS RIM	3/6	
00.745	2 METAL SLAG	5/4	
00.759	3 FIGURINE HEAD	5/4	
00.743	4 GLASS FRAG	5/4	

Context WEST Report

3/6	WEST HALF (ROOM)	CLEARED HARD PACKED SURFACE REMAINING AFTER ASH LEVEL REMOVED. SURFACE UNDER NEATH EQUAL WITH ASH LEVEL AFTER REMOVAL.
5/4	EAST HALF (ROOM)	CONTINUED CLEARING SOIL. BEAUTIFUL FIG. HEAD IN CENTER OF TRENCH IN AMONGST LARGE ROCKS APPEARING. SOIL LOOSE + BROWN STILL

* WALLS →
 IN THE TRENCH, IT APPEARS THAT WALLS A + E ARE THE EARLIEST, BEING 2 STONE THICK WITH CENTRAL FILL, SOLID, DEEP, WELL MADE WALLS B + D WHILE 3 STONE THICK (WIDER THAN A + E) AND SOLID, ARE NOT AS DEEP, ARISING IN BETWEEN LARGEST STONES IN A + E. FILL REMOVED FROM WEST END OF WALL C, BUT STILL UNCLEAR IF REALLY A DOORWAY. WALL F, PROBABLY LATEST ADDITION CLEARLY SEPARATING CENTRAL AREA, VERY POORLY CONSTRUCTED.

Trench JKB 13 Initials KG Date 25/5/00 Page 32
 Locus 3 Spit 7 Locus 5 Spit 5 Feature/s.....
6/2

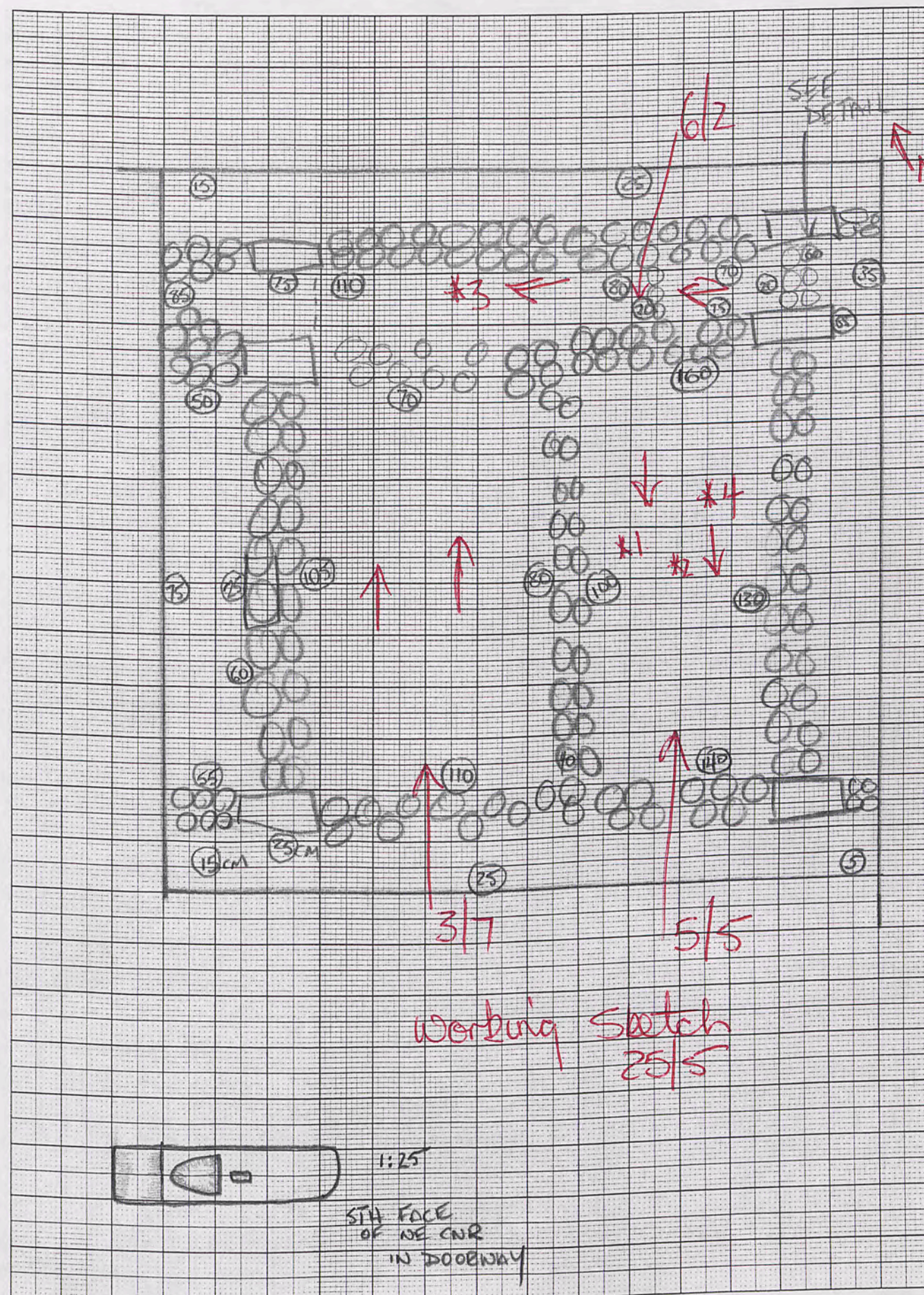
	No. of bags	Cont	Cont
Pottery	111	6/2	3/7
Bone	111	6/2	3/7
Charcoal			
Other (Tile)			
Photos bw			
Photos col.			


No.	Object	Cont	Cont
1	BRONZE BRACKET	5/5	00.776
2	IRON NAIL	5/5	00.777
3	GLASS FRAG	6/2	00.783
4	SPINDLE WHORL	5/5	00.877 875

Context	Report
3/7	CONTINUED CLEARING SOIL REMAINS PALE IN COLOUR, FULL BAG OF POTTERY, SOME BONE, WALL TURNING OUT TO BE MORE SOLID THAN EXPECTED. ANOTHER 'HARDISH' PACKED SURFACE, NOT REALLY DEFINITE!
5/5	CONTINUED CLEARING LOOSER, BROWNER FILL THAN 3/7. NO HARD PACKED SURFACES AT ALL. SOME RUBBLE APPEARING NTH END, PROBABLY FROM WALL F.
6/2	STARTED UP IN 'CORRIDOR' CLEARING LOOSE FILL, HARD SURFACE FROM START OF TRENCH, COMPLETELY DETRIORATED. PALE COLOUR LIKE 3/7

FINAL LEVELS - 01JUN00
 SEE (CM) READINGS ON DRAWING

1mm Squares





Trench... JB T3 ... Initials... KG ... Date... 21/5 ... Page... 33
 Locus... 5 ... Spit... 6 ... Locus... 6 ... Spit... 3 ... Feature/s.....
7 3/8

	No. of bags	Cont	Cont
Pottery	11111	5/6	6/3
Bone	111	(x2)	
Charcoal			
Other (Tile)			
Photos bw			
Photos col.			

3/8
(x2)

No.	Object	Cont	Cont
1	IRON NAIL	3/8	00. 821
2	BURNISHED GREY BASE	3/8	00. POTTERY
3	LGE. BRONZE RING	5/6	00. 796
4	GLASS FRAGS	3/8	00. 822
5	IRON NAIL	3/8	00. 816
6	IRON BLADE	3/8	00. 815
7	CERAMIC WITH WIRE REPAIR	3/8	00. 817

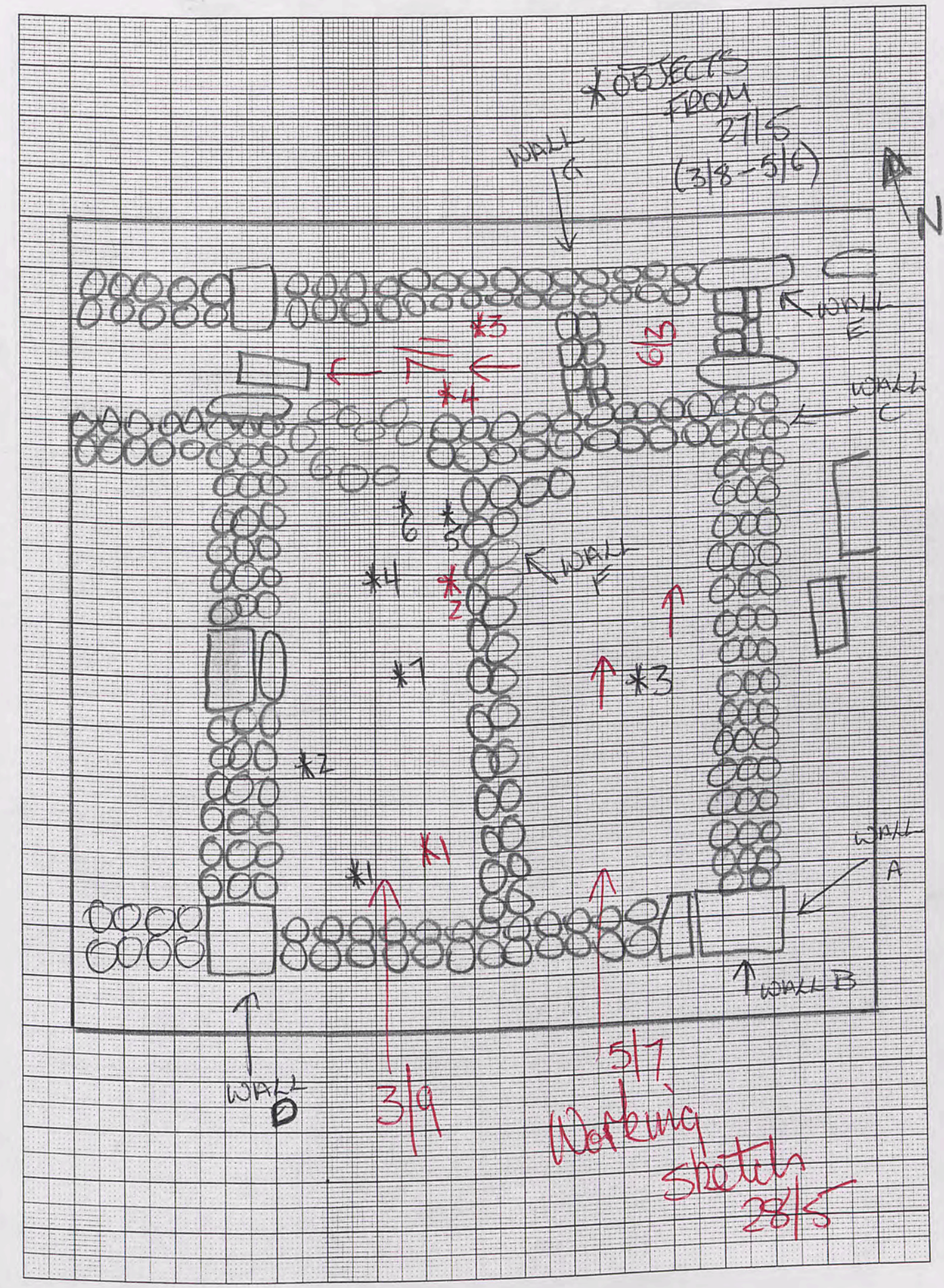
Context	Report
3/8	'WEST' ROOM MORE CLEARING, LOTS OF POTTERY, MANY SMALL OBJECTS HARDER PACKED SOIL BECOMING EVIDENT. SAME COLOUR - 3/7
5/6	'EAST' ROOM SAME AS ENTIRE LOCUS. REMOVED RUBBLE, LGE BRONZE RING IN LOOSE FILL. NO SURFACES, ONLY LOOSE SOIL.
6/3	'CORRIDOR. DEFINED DOORWAY AT N/E COR, 1 METRE WEST NEW WALL 'APPEARED', RUNNING AT AN ANGLE ACROSS 'CORRIDOR' UNDER WALL E. (NEW WALL) CLEAR CHANCE TO DEPOSIT, LOOSE ASHY FILL.


Trench 5/3 T3 Initials KG Date 28/5 Page 34
 Locus 3/9 Spit 5/7 Locus.....Spit..... Feature/s.....

	No. of bags	Cont	Cont
Pottery	111	3/9	5/7
Bone	11	3/9	7/1
Charcoal			
Other (Tile)			
Photos bw			
Photos col.			

No.	Object	Cont	Cont
1	BRONZE SLAG	3/9	00 833
2	IRON NAIL	3/9	00 836
3	BRONZE FRAG	7/1	00 826
4	IRON NAIL	7/1	00 825

Context	Report
3/9	WEST ROOM (OR HARD SURFACE) COMING DOWN ON FLOOR WITH CLEAN UP AND LEAVE SEALED FOR 'NEXT' SEASON.
5/7	EAST ROOM SAME SAME!! LOOSE 'ISH' BROWN SOIL FILL. LARGE BAG OF POTTERY, SOME BONE * BONE REPORT - COCK SPUR FOUND IN THIS DEPOSIT * POTTERY AFTER CLEANING - FBG + ESA IN LARGE AMOUNTS.
7/1	'ASH FILL' CORRIDOR. KEPT CLEARING DEPOSIT. WALL G VERY WELL BUILT RUNNING UNDER WALL E. WALL G MAY NOT BE WALL, MAYBE STEP THRU NE DOORWAY. NEXT YEAR?





Trench... JKB T3 ... Initials... KG ... Date... 29/5 ... Page... 35
 Locus... 7 ... Spit... 2 ... Locus... .. Spit... .. Feature/s... ..

	No. of bags	Cont	Cont
Pottery	1	7/2	
Bone			
Charcoal			
Other (Tile)			
Photos bw			
Photos col.			

No.	Object	Cont	Cont
1	METAL SLAG	7/2	

00.945

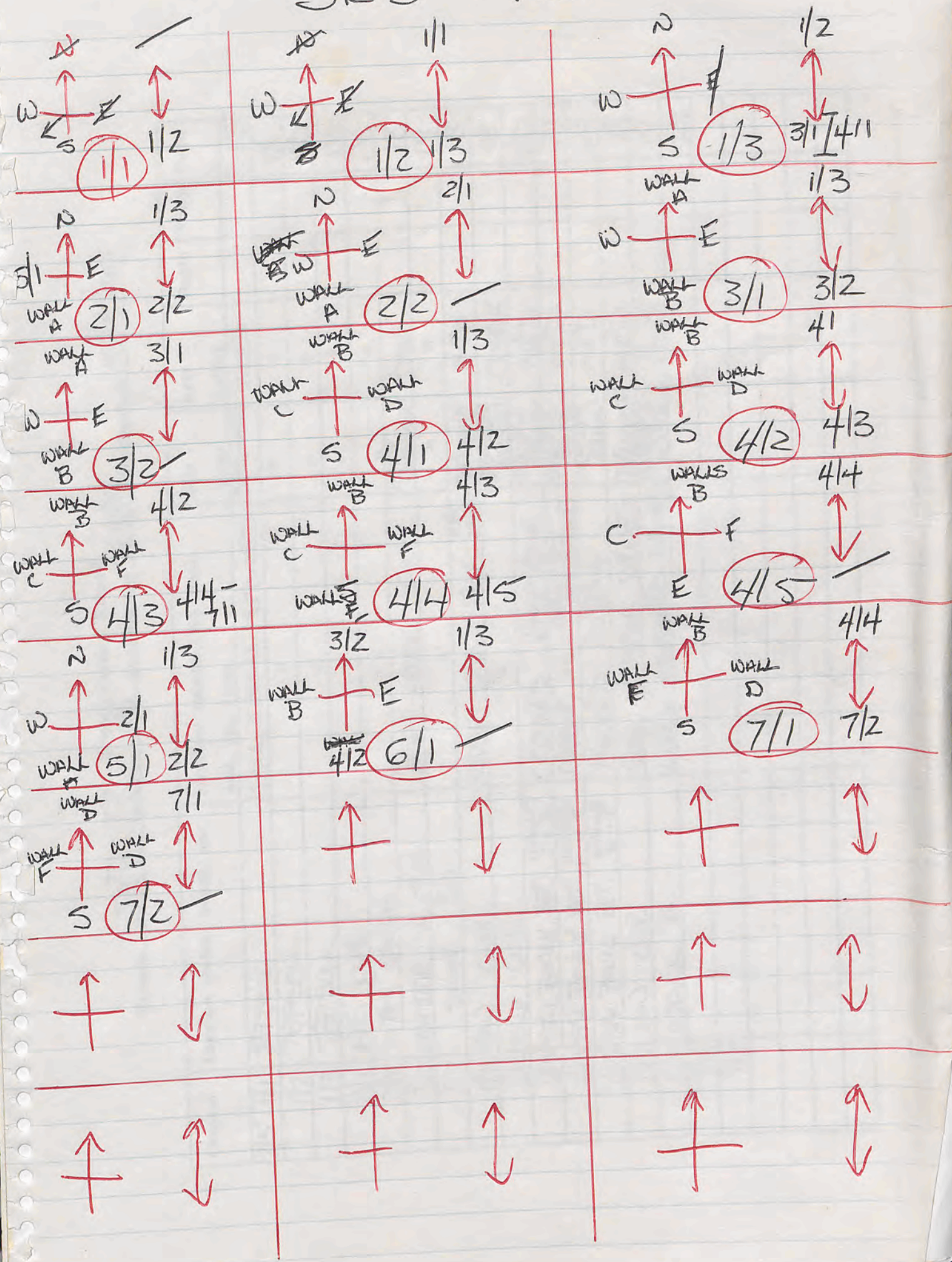
Context	Report
7/2	CONTINUED CLEARANCE QUITE ASHY IN COLOUR. RUBBLE FROM WALL C SHOWS * THIS IS NOT A BAB * WALL C HAS TILTED AND IN SOME PLACES FALLEN OVER COMPLETELY TO THE NORTH. A DOO
* GENERAL CLEARANCE	DEFINING OUTER AREAS OF 'ROOMS' + 'CORRIDOR'. WALLS A, B E ALL CONTINUE INTO THE WEST BULK. ONLY A + E CONTINUE EASTWARD. WALL D CONTINUES THRU NORTH TO ABOUT WALL E. BAB MAY BE IN CENTER OF WALL D, BUT NOT CERTAIN. NO ENTRANCE AT ALL TO LOCUS 5.

Trench JK B T3 Initials... Date started 15/5/00 Date finished 30/5/00

Context	Location (below, beside, on)	Structure (tumble, fill, floor, wall, pit, oven)	Soil colour	Soil texture	Depth	Thick	Page/s
1/1	TOP SOIL	GRASS, STONES ETC.	BROWNISH	MEDIUM			24
2/1	TOP OF WALLS, TOP SOIL	TUMBLE + SOIL	GREYISH BROWN	MED.			25
3/1	NE 1/4	TUMBLE + SOIL	"	MED			25
3/2	CENTRE, SURROUNDED BY 4 WALLS	SOIL FILL, TUMBLE	BROWNISH	F → M			27
3/3	"	SOME TUMBLE SOIL	LIGHT GREY	F			28
3/4	NW OF CENTER	NO COARSE ASHY RUBBLE + SOIL	YELLOWISH	MED			29
3/5	"	COARSE FILL	"	COARSE			30
3/6	"	"	"	"			31
3/7	"	"	"	"			32
3/8	"	"	"	"			33
3/9	"	"	"	"			34
4/1	OUTSIDE WALLS	TUMBLE + SOIL	BROWN	MED			27
5/1	NE OF CENTER	SOIL FILL	BROWN	FINE			28
5/2	"	"	"	"			29
5/3	"	"	"	"			30
5/4	"	"	"	"			31
5/6	"	"	"	"			33
5/7	"	"	"	"			34
6/1	'CORRIDOR'	RUBBLE FILL	GREYISH WHITE	VF			28
6/2	"	ROOSE FILL	"	VF			32
6/3	NE END - CORRIDOR	"	"	"			33
7/1	NW END - CORRIDOR	ASHY FILL	GREY	MED			34
7/2	"	"	"	"			35

1
-1000
2000
→ 5/5
(32)

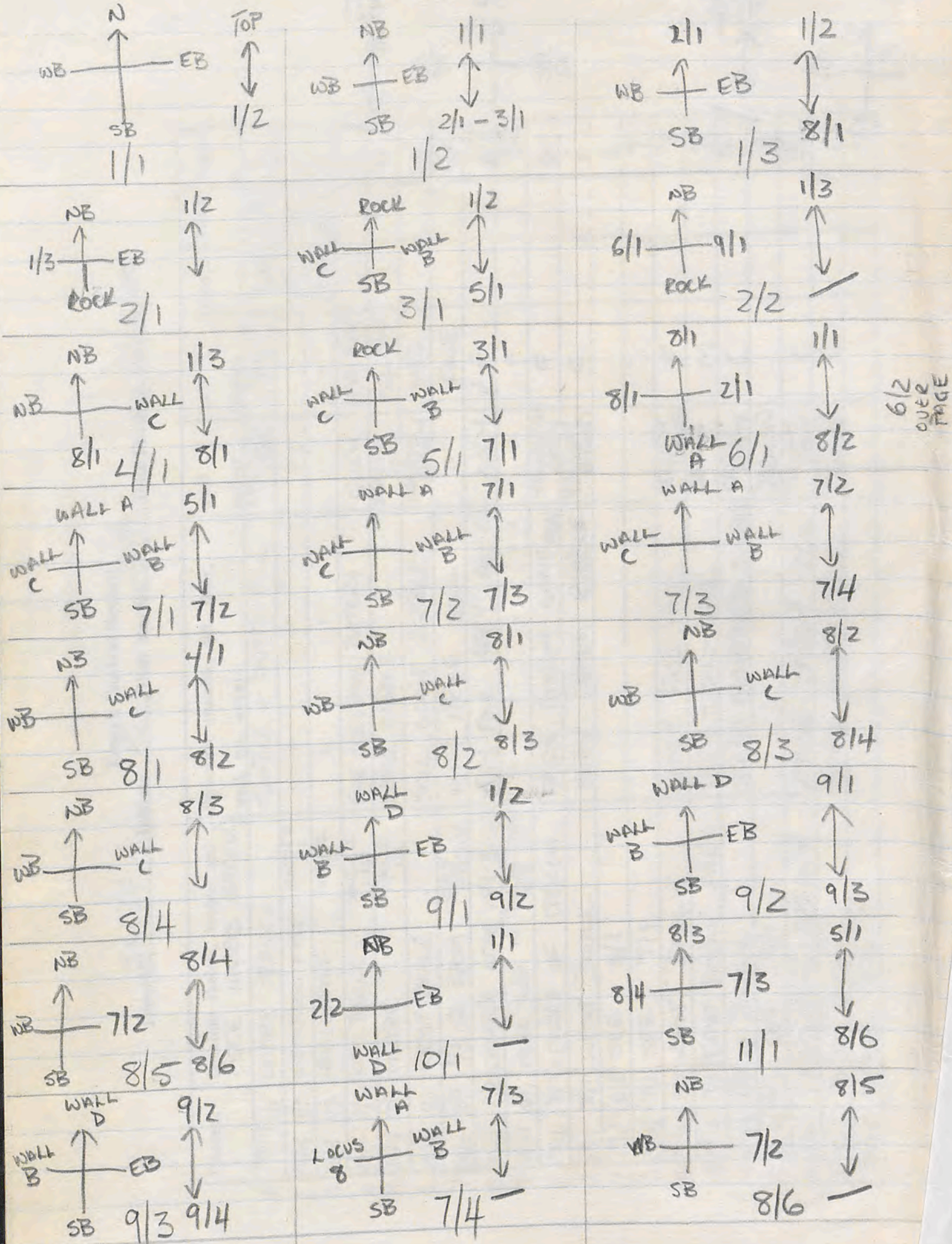
HARRIS MATRIX JK B T2



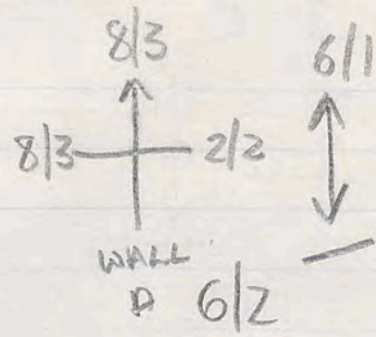
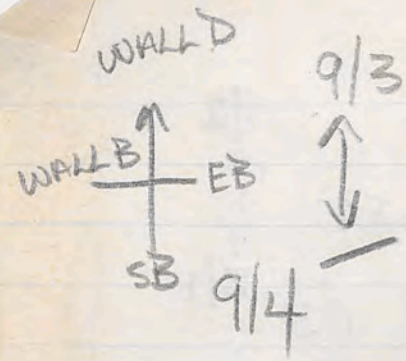
Trench Context Record
 JKB T2 Initials..... Date started... 2/5/00 Date finished... 15/5/00

Context	Location (below, beside, on)	Structure (tumble, fill, floor, wall, pit, oven)	Soil colour	Soil texture	Depth	Thickness	Pages
25	11 TOP SOIL	SOIL, SMALL STONES	BROWNISH	MED			15
12	TOP SOIL	"	"	"			16
13	TOP SOIL	"	"	"			17
21	NE COR	"	"	"			18
22	NTH BAULK	"	"	"			20
31	CENTER E → W	LIMEY LOOSE FILL	GREY BROWNISH	FINE			18
32	SAME 3/1	"	"	"			19
41	SW COR	LOOSE SOIL FILL, STONES	BROWNISH	MED			18
42	SW COR	"	ORANGE BROWN	COARSE			18
43	5TH BAULK BET. WALLS C + D	CAUSHED LIMESTONE	GREYISH BROWN	MED			20
44	5TH BAULK BET. WALLS C + D	ABBLE + CRUSHED LIMESTONE	GREYISH BROWN	MED			21
45	5TH BAULK BET. WALLS D + E	PACKED RUBBLE	CRACKY BROWN	MED			22
51	NW COR	SOIL, SMALL STONES	BROWNISH	MED			19
61	WALL B	LARGE MORTARED STONES	GREYISH WHITE	FINE			19
71							21
72							

HARRIS MATRIX
 JKC TRENCH 4



6/2 OVER PAGE



Trench Context Record ^{24/4/00} Date started..... Date finished... ^{02/5/00}

Trench..... Initials... ^{SKTH}

Context	Location (below, beside, on) (SEE HARRIS MATRIX)	Structure (tumble, fill, floor, wall, pit, oven)	Soil colour	Soil texture	Depth	Thick s	Page/ s
24/4 1/1	EASTRE TRENCH	TUMBLE + DUSTY FILL	BROWNISH GREY	FINE	10cm	5-10 cm	1
25/4 1/2	WESTERN HALF	"	"	"	20cm	10cm	2
25/4 1/3	NW CORNER	"	"	"	25cm	5cm	2
25/4 2/1	W. BAULK	FINE GREY ASH POTTERY	GREY	VERY FINE			3
25/4 3/1	CENTRE	LOOSE RUBBLE	BROWN GREY	MEDIUM			3
26/4 4/1	WEST BAULK	SOIL, SOME RUBBLE	BROWN GREY	MED			4
26/4 5/1	2/3 TR FROM WEST BAULK	VERY LOOSE SOIL	"	FINE			4
26/4 2/2	CENTER NEAR W. BAULK	VERY FINE GREY ASH FILL	GREY	V.F			4
26/4 6/1	MORE TWD W. BAULK THAN	"	"	"			5
27/4 7/1	CENTER OF TRENCH	LOOSE, SANDY, SOME ASH	YELLOWISH GREY	F			6
27/4 8/1	WEST BAULK	VERY LOOSE RUBBLE	YELLOW BROWN	C			6
27/4 6/2	SEE 6/1						6
29/4 7/2	SEE 7/1						7
29/4 8/2	WEST BAULK	LOOSE FINE SOIL	YELLOW BROWN	F			7
29/4 9/1	EAST BAULK AREA	VERY SOIL-LIKE	BROWN	M			8
29/4 8/3	W. BAULK	SOLID MORTARED SURFACE	GREY WHITE	C			8
30/4 9/2	SEE 9/1		BROWN				9
30/4 7/3	CENTER TRENCH	LOOSE SANDY SOIL	YELLOW BROWN	C			9
30/4 8/4	W. BAULK	HARD, MORTARED	GREYISH WHITE	C			10
31/5 8/5	SEE 8/4						11

KOCUS NOs POTTERY DIAGS ✓
DOME

- ✓ 1. ~~1/1~~ ✓ 1/2 ~~1/3~~
- ✓ 2. ~~2/1~~ ~~2/2~~
- ✓ 3. ~~3/1~~
- ✓ 4. ~~4/1~~
- ✓ 5. ~~5/1~~ ~~5/2~~
- ✓ 6. ~~6/1~~ ~~6/2~~
- ✓ 7. ~~7/1~~ ~~7/2~~ ~~7/3~~ ~~7/4~~
- ✓ 8. ~~8/1~~ ~~8/2~~ ~~8/3~~ ~~8/4~~ ~~8/5~~ ~~8/6~~ ~~8/7~~ ~~8/8~~ ~~8/9~~ ~~8/10~~ ~~8/11~~ ~~8/12~~ ~~8/13~~ ~~8/14~~ ~~8/15~~ ~~8/16~~ ~~8/17~~ ~~8/18~~ ~~8/19~~ ~~8/20~~ ~~8/21~~ ~~8/22~~ ~~8/23~~ ~~8/24~~ ~~8/25~~ ~~8/26~~ ~~8/27~~ ~~8/28~~ ~~8/29~~ ~~8/30~~ ~~8/31~~ ~~8/32~~ ~~8/33~~ ~~8/34~~ ~~8/35~~ ~~8/36~~ ~~8/37~~ ~~8/38~~ ~~8/39~~ ~~8/40~~ ~~8/41~~ ~~8/42~~ ~~8/43~~ ~~8/44~~ ~~8/45~~ ~~8/46~~ ~~8/47~~ ~~8/48~~ ~~8/49~~ ~~8/50~~ ~~8/51~~ ~~8/52~~ ~~8/53~~ ~~8/54~~ ~~8/55~~ ~~8/56~~ ~~8/57~~ ~~8/58~~ ~~8/59~~ ~~8/60~~ ~~8/61~~ ~~8/62~~ ~~8/63~~ ~~8/64~~ ~~8/65~~ ~~8/66~~ ~~8/67~~ ~~8/68~~ ~~8/69~~ ~~8/70~~ ~~8/71~~ ~~8/72~~ ~~8/73~~ ~~8/74~~ ~~8/75~~ ~~8/76~~ ~~8/77~~ ~~8/78~~ ~~8/79~~ ~~8/80~~ ~~8/81~~ ~~8/82~~ ~~8/83~~ ~~8/84~~ ~~8/85~~ ~~8/86~~ ~~8/87~~ ~~8/88~~ ~~8/89~~ ~~8/90~~ ~~8/91~~ ~~8/92~~ ~~8/93~~ ~~8/94~~ ~~8/95~~ ~~8/96~~ ~~8/97~~ ~~8/98~~ ~~8/99~~ ~~8/100~~
- ✓ 9. ~~9/1~~ ~~9/2~~ ~~9/3~~ ~~9/4~~ ~~9/5~~ ~~9/6~~ ~~9/7~~ ~~9/8~~ ~~9/9~~ ~~9/10~~ ~~9/11~~ ~~9/12~~ ~~9/13~~ ~~9/14~~ ~~9/15~~ ~~9/16~~ ~~9/17~~ ~~9/18~~ ~~9/19~~ ~~9/20~~ ~~9/21~~ ~~9/22~~ ~~9/23~~ ~~9/24~~ ~~9/25~~ ~~9/26~~ ~~9/27~~ ~~9/28~~ ~~9/29~~ ~~9/30~~ ~~9/31~~ ~~9/32~~ ~~9/33~~ ~~9/34~~ ~~9/35~~ ~~9/36~~ ~~9/37~~ ~~9/38~~ ~~9/39~~ ~~9/40~~ ~~9/41~~ ~~9/42~~ ~~9/43~~ ~~9/44~~ ~~9/45~~ ~~9/46~~ ~~9/47~~ ~~9/48~~ ~~9/49~~ ~~9/50~~ ~~9/51~~ ~~9/52~~ ~~9/53~~ ~~9/54~~ ~~9/55~~ ~~9/56~~ ~~9/57~~ ~~9/58~~ ~~9/59~~ ~~9/60~~ ~~9/61~~ ~~9/62~~ ~~9/63~~ ~~9/64~~ ~~9/65~~ ~~9/66~~ ~~9/67~~ ~~9/68~~ ~~9/69~~ ~~9/70~~ ~~9/71~~ ~~9/72~~ ~~9/73~~ ~~9/74~~ ~~9/75~~ ~~9/76~~ ~~9/77~~ ~~9/78~~ ~~9/79~~ ~~9/80~~ ~~9/81~~ ~~9/82~~ ~~9/83~~ ~~9/84~~ ~~9/85~~ ~~9/86~~ ~~9/87~~ ~~9/88~~ ~~9/89~~ ~~9/90~~ ~~9/91~~ ~~9/92~~ ~~9/93~~ ~~9/94~~ ~~9/95~~ ~~9/96~~ ~~9/97~~ ~~9/98~~ ~~9/99~~ ~~9/100~~
- ✓ 10. ~~10/1~~ ~~10/2~~ ~~10/3~~ ~~10/4~~ ~~10/5~~ ~~10/6~~ ~~10/7~~ ~~10/8~~ ~~10/9~~ ~~10/10~~ ~~10/11~~ ~~10/12~~ ~~10/13~~ ~~10/14~~ ~~10/15~~ ~~10/16~~ ~~10/17~~ ~~10/18~~ ~~10/19~~ ~~10/20~~ ~~10/21~~ ~~10/22~~ ~~10/23~~ ~~10/24~~ ~~10/25~~ ~~10/26~~ ~~10/27~~ ~~10/28~~ ~~10/29~~ ~~10/30~~ ~~10/31~~ ~~10/32~~ ~~10/33~~ ~~10/34~~ ~~10/35~~ ~~10/36~~ ~~10/37~~ ~~10/38~~ ~~10/39~~ ~~10/40~~ ~~10/41~~ ~~10/42~~ ~~10/43~~ ~~10/44~~ ~~10/45~~ ~~10/46~~ ~~10/47~~ ~~10/48~~ ~~10/49~~ ~~10/50~~ ~~10/51~~ ~~10/52~~ ~~10/53~~ ~~10/54~~ ~~10/55~~ ~~10/56~~ ~~10/57~~ ~~10/58~~ ~~10/59~~ ~~10/60~~ ~~10/61~~ ~~10/62~~ ~~10/63~~ ~~10/64~~ ~~10/65~~ ~~10/66~~ ~~10/67~~ ~~10/68~~ ~~10/69~~ ~~10/70~~ ~~10/71~~ ~~10/72~~ ~~10/73~~ ~~10/74~~ ~~10/75~~ ~~10/76~~ ~~10/77~~ ~~10/78~~ ~~10/79~~ ~~10/80~~ ~~10/81~~ ~~10/82~~ ~~10/83~~ ~~10/84~~ ~~10/85~~ ~~10/86~~ ~~10/87~~ ~~10/88~~ ~~10/89~~ ~~10/90~~ ~~10/91~~ ~~10/92~~ ~~10/93~~ ~~10/94~~ ~~10/95~~ ~~10/96~~ ~~10/97~~ ~~10/98~~ ~~10/99~~ ~~10/100~~
- ✓ 11. ~~11/1~~

TOPSOIL CLEAR
ASH PIT
POTTERY DUMP
MUDPACKED SURFACE
GENERAL CLEARANCE
SMALL ASH PIT
'ROOM'
LIVING SURFACE
'EAST BAULK' AREA
NE COR
MISSING
CORNER
CLEARANCE
POBBLE

KOCUS NOs
SIB T3

- ✓ 1. ~~1/1~~ TOPSOIL
- ✓ 2. ~~2/1~~ TOPSOIL
- ✓ 3. ~~3/1~~ ~~3/2~~ ~~3/3~~ ~~3/4~~ 'ROOM' (ROOM-WEST)
- ✓ 4. ~~4/1~~ ~~4/2~~ ~~4/3~~ ~~4/4~~ WEST/SOUTH BAULK'S ROOM - EAST
- 5. ~~5/1~~ ~~5/2~~ ~~5/3~~ ~~5/4~~ ~~5/5~~ CORRIDOR
- 6. ~~6/1~~ ~~6/2~~ ~~6/3~~ WASHY CORRIDOR
- 7. ~~7/1~~ ~~7/2~~

KOCUS NOs
SIB T2
POTTERY DIAGS ✓
DOME

- ✓ 1. ~~1/1~~ ~~1/2~~ ~~1/3~~ TOPSOIL
- ✓ 2. ~~2/1~~ ~~2/2~~ NORTH BAULK
- ✓ 3. ~~3/1~~ ~~3/2~~ CENTER
- ✓ 4. ~~4/1~~ ~~4/2~~ ~~4/3~~ ~~4/4~~ ~~4/5~~ 'ROOM'
- ✓ 5. ~~5/1~~ ~~5/2~~ ~~5/3~~ ~~5/4~~ ~~5/5~~ NEW COR (SAME LOCUS 2)
- ✓ 6. ~~6/1~~ ~~6/2~~ WALL B
- ✓ 7. ~~7/1~~ ~~7/2~~ 'OUTSIDE' ROOM

JKB T3 HARRIS MATRIX

~~MISTAKE~~
~~ADDED~~
~~ADDED~~

<p style="text-align: center;">N W ↑ S</p>	<p style="text-align: center;">— ↕ 2/1 3/1</p>	<p style="text-align: center;">NB WB ↑ EB WALL C</p> <p style="text-align: center;">2/1 6/1</p>	<p style="text-align: center;">WALL C WALL D ↑ WALL B WALL A</p> <p style="text-align: center;">3/1 3/2</p>	<p style="text-align: center;">1/1 ↕ 3/2</p>
<p style="text-align: center;">W.C W.D ↑ W.B W.A</p> <p style="text-align: center;">3/2 3/3</p>	<p style="text-align: center;">3/1 ↕ 3/3</p>	<p style="text-align: center;">W.C W.D ↑ W.B W.A</p> <p style="text-align: center;">3/2 3/4 - 5/1</p>	<p style="text-align: center;">W.C W.D ↑ W.F W.A</p> <p style="text-align: center;">3/3 3/5</p>	<p style="text-align: center;">3/3 ↕ 3/5</p>
<p style="text-align: center;">W.C W.D ↑ W.F W.A</p> <p style="text-align: center;">3/5 3/6</p>	<p style="text-align: center;">3/4 ↕ 3/6</p>	<p style="text-align: center;">W.C W.D ↑ W.F W.A</p> <p style="text-align: center;">3/5 3/7</p>	<p style="text-align: center;">W.C W.D ↑ W.F W.A</p> <p style="text-align: center;">3/6 3/8</p>	<p style="text-align: center;">3/6 ↕ 3/8</p>
<p style="text-align: center;">W.C W.D ↑ W.F W.A</p> <p style="text-align: center;">3/8 3/9</p>	<p style="text-align: center;">3/7 ↕ 3/9</p>	<p style="text-align: center;">W.C W.D ↑ W.F W.A</p> <p style="text-align: center;">3/8 —</p>	<p style="text-align: center;">WALL C W.B ↑ WALL D S/B</p> <p style="text-align: center;">4/1 —</p>	<p style="text-align: center;">2/1 ↕ —</p>
<p style="text-align: center;">W.C W.F ↑ W.B W.A</p> <p style="text-align: center;">5/1 5/2</p>	<p style="text-align: center;">3/3 ↕ 5/2</p>	<p style="text-align: center;">W.C W.F ↑ W.B W.A</p> <p style="text-align: center;">5/1 5/3</p>	<p style="text-align: center;">W.C W.F ↑ W.B W.A</p> <p style="text-align: center;">5/2 5/4</p>	<p style="text-align: center;">5/2 ↕ 5/4</p>
<p style="text-align: center;">W.C W.F ↑ W.B W.A</p> <p style="text-align: center;">5/4 5/5</p>	<p style="text-align: center;">5/3 ↕ 5/5</p>	<p style="text-align: center;">W.C W.F ↑ W.B W.A</p> <p style="text-align: center;">5/4 5/6</p>	<p style="text-align: center;">W.C W.F ↑ W.B W.A</p> <p style="text-align: center;">5/5 5/7</p>	<p style="text-align: center;">5/5 ↕ 5/7</p>
<p style="text-align: center;">W.C W.F ↑ W.B W.A</p> <p style="text-align: center;">5/7 —</p>	<p style="text-align: center;">5/6 ↕ —</p>	<p style="text-align: center;">W.E W.B ↑ EB W.C</p> <p style="text-align: center;">6/1 6/2</p>	<p style="text-align: center;">W.E W.B ↑ EB W.C</p> <p style="text-align: center;">6/1 6/3 - 7/1</p>	<p style="text-align: center;">1/1 ↕ 6/3 - 7/1</p>
<p style="text-align: center;">W.E WEST B ↑ EAST B W.C</p> <p style="text-align: center;">6/3 —</p>	<p style="text-align: center;">6/2 ↕ —</p>	<p style="text-align: center;">W.E WEST B ↑ WEST B W.C</p> <p style="text-align: center;">6/2 7/2</p>	<p style="text-align: center;">W.E WEST B ↑ WEST B W.C</p> <p style="text-align: center;">6/3 —</p>	<p style="text-align: center;">7/1 ↕ —</p>
<p style="text-align: center;">6/3</p>	<p style="text-align: center;">7/1</p>	<p style="text-align: center;">7/1 ↕ 7/2</p>	<p style="text-align: center;">7/2</p>	<p style="text-align: center;">7/2</p>

2/1 / 3/1

3/1
3/3

3/4
3/6

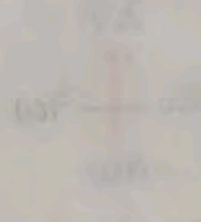






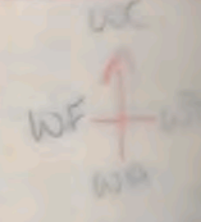


3/7
3/9

3/3
5/2

5/3
5/5

5/6

6/2



3/1

3/4

3/7

4/1

5/3

5/6

5/7

6/2

3/2

3/5

3/8

4/4

5/4

5/5

5/7

6/1

